# MARICOPA COUNTY
STATE OF ARIZONA

PT. SECTION 34 T01S R02W

## 864 - 34 - 03 - 00

TOWNSHIP & RANGE GRID NUMBER | SECTION NUMBER | 1/4 SECTION NUMBER | 1/4 1/4 SECTION NUMBER

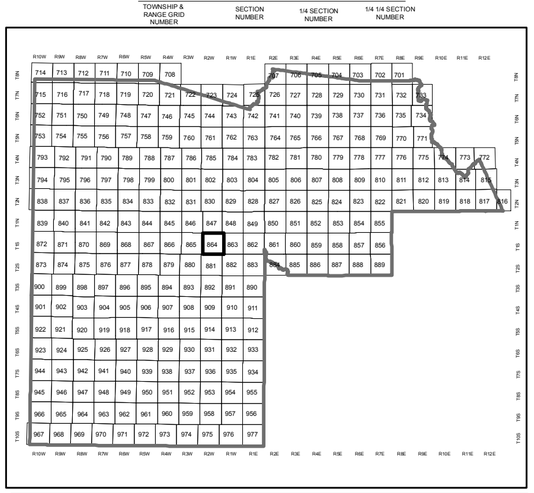

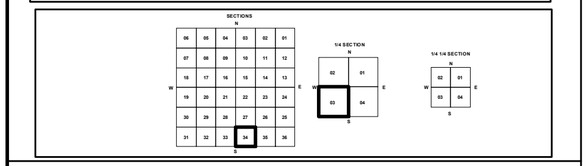


Parcels updated within this map

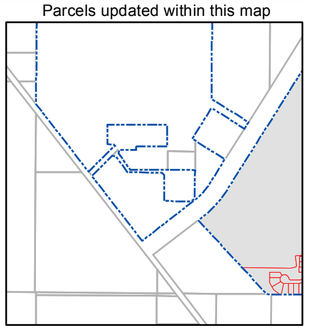

0 95 190 380 570 760 Feet

N


MARICOPA COUNTY
ASSESSOR'S OFFICE
301 W. Jefferson Street
Phoenix, AZ 85003
http://mcassessor.maricopa.gov/assessor/


Date: 3/10/2016

LEGEND: Parcels | Sections | Centerlines | Subdivisions | Section Corners


Disclaimer - Indemnification

**CAUTION! USERS SHOULD INDEPENDENTLY RESEARCH AND VERIFY INFORMATION WITHIN THIS DATASET OR MAP BEFORE RELYING ON IT.**

The Assessor's Office has compiled information within this dataset or map that it uses to identify, classify, and value real and personal property. Please contact the Assessor's Office at 602 506-3406 if you believe any information is incomplete, out-of date, or incorrect so that appropriate corrections can be addressed. Please note that a statutory process is also available to correct errors pursuant to Arizona Revised Statutes 42-16254.

The Assessor does not guarantee that any information contained within this dataset or map is accurate, complete or current. In many instances, the Assessor has gathered information from independent sources and made it available within this dataset or map, and the original information may have contained errors and omissions. Errors and omissions may have occurred in the process of gathering, interpreting, and reporting the information. Information within this dataset or map is not updated "real time." In addition, Users are cautioned that the process used within this dataset or map to illustrate the boundaries of adjacent parcels is not always consistent with the recorded documents for such parcels. The parcel boundaries depicted within this dataset or maps are for illustrative purposes only, and the exact relationship of adjacent parcels should be independently researched and verified. The information provided within this dataset or map is not the equivalent of a title report or a real estate survey. Users should independently research, investigate, and verify all information before relying on it or using it in the preparation of legal documents.


400-58-069
400-58-045M
400-58-045Q
400-58-045S
400-58-071
400-58-028A
400-58-003C
400-58-004J
400-58-004H
400-58-007S
400-58-007T
400-58-007Q
400-58-007N
400-58-007L
400-58-072
400-58-070T
400-58-327
3
400-58-328
4
RAINBOW VALLEY UTILITY CAMPUS MLD MCR: 1152-23, 2014 SUB
400-58-070B
400-58-070M
400-58-325
1
400-58-326
2
400-58-070F
400-58-070R
400-58-070Q
400-58-747
TR. 2
CANTAMIA PHASES 2 & 3 MCR: 1249-36, 2017 SUB
400-58-771
TR. 19A
400-58-716
140
141
400-58-717
CEDARWOOD LANE
400-58-778
142
400-58-718
143
144
145
S RAINBOW VALLEY RD
W WILLIS RD
T01S R02W Sec. 33
T01S R02W Sec. 34
T02S R02W Sec. 3
T02S R02W Sec. 2
450'+/-
1320'+/-
660'+/-
351'
30'
60'