MARICOPA COUNTY

STATE OF ARIZONA

SECTION 3 T01S R05W

867 - 03 - 00 - 00

TOWNSHIP & RANGE GRID NUMBER | SECTION NUMBER | 1/4 SECTION NUMBER | 1/4 1/4 SECTION NUMBER

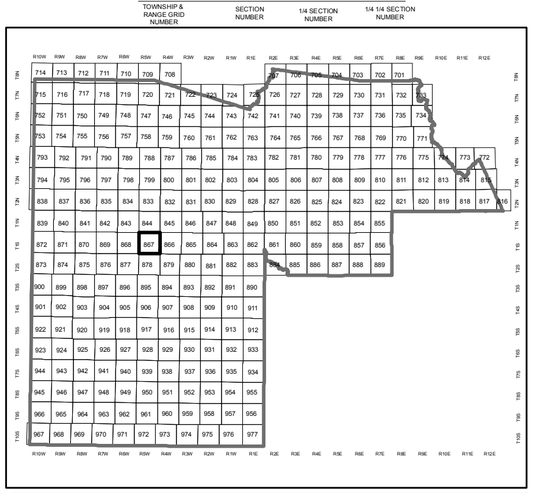

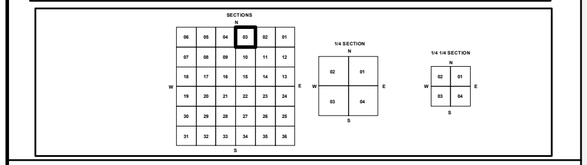

Parcels updated within this map

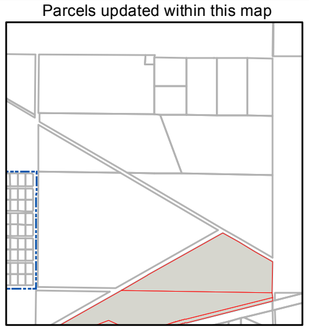

0 190 380 760 1,140 1,520 Feet

N

MARICOPA COUNTY ASSESSOR'S OFFICE
301 W. Jefferson Street
Phoenix, AZ 85003
Date: 11/14/2013
http://mcassessor.maricopa.gov/assessor/

LEGEND: Parcels, Sections, Centerlines, Subdivisions, Section Corners

Disclaimer - Indemnification

CAUTION! USERS SHOULD INDEPENDENTLY RESEARCH AND VERIFY INFORMATION WITHIN THIS DATASET OR MAP BEFORE RELYING ON IT.

The Assessor's Office has compiled information within this dataset or map that it uses to identify, classify, and value real and personal property. Please contact the Assessor's Office at 602 506-3406 if you believe any information is incomplete, out-of date, or incorrect so that appropriate corrections can be addressed. Please note that a statutory process is also available to correct errors pursuant to Arizona Revised Statutes 42-16254.

The Assessor does not guarantee that any information contained within this dataset or map is accurate, complete or current. In many instances, the Assessor has gathered information from independent sources and made it available within this dataset or map, and the original information may have contained errors and omissions. Errors and omissions may have occurred in the process of gathering, interpreting, and reporting the information. Information within this dataset or map is not updated "real time." In addition, Users are cautioned that the process used within this dataset or map to illustrate the boundaries of adjacent parcels is not always consistent with the recorded documents for such parcels. The parcel boundaries depicted within this dataset or maps are for illustrative purposes only, and the exact relationship of adjacent parcels should be independently researched and verified. The information provided within this dataset or map is not the equivalent of a title report or a real estate survey. Users should independently research, investigate, and verify all information before relying on it or using it in the preparation of legal documents.

T01N R05W Sec. 33
T01S R05W Sec. 4
T01N R05W Sec. 34
T01S R05W Sec. 3
T01N R05W Sec. 35
T01S R05W Sec. 2
T01S R05W Sec. 10
T01S R05W Sec. 11

W BASELINE RD
S 331ST AVE
S WICKENBURG RD
W SOUTH MOUNTAIN AVE
W CALDWELL ST
W ARDMORE RD
W EUCLID AVE
W SIESTA WY
W DOBBINS RD
W SALOME HWY
W WARD RD
W HAZEN RD
SOUTHERN PACIFIC RAILROAD

PHOENIX VALLEY WEST 2
MCR: 139-29
SUB

504-36-029A
504-36-029B
401-30-012A
401-30-013E
401-30-013D
401-30-013C
401-30-013B
401-30-013A
401-30-012B
401-42-619A
401-42-619B
401-30-015A
401-30-015B
401-30-015C
401-30-004B
401-30-004D
401-30-005K
401-30-004E
401-30-005M
401-30-005L
401-30-010C
401-30-972A
401-30-010D
401-30-971
401-30-006B
401-30-006L
401-30-008L
401-30-006K
401-42-615
401-42-616
401-42-617
401-42-618
401-42-594
401-42-593
401-42-592
401-42-591
401-42-587
401-42-588
401-42-589
401-42-590
401-42-566
401-42-565
401-42-564
401-42-563
401-42-559
401-42-560
401-42-561
401-42-562
401-42-538
401-42-537
401-42-536
401-42-535
401-42-531
401-42-532
401-42-533
401-42-534
401-42-510
401-42-509
401-42-508
401-42-507
401-42-503
401-42-504
401-42-505
401-42-506