MARICOPA COUNTY
OFFICIAL PARCEL MAP
STATE OF ARIZONA

PT. SECTION 16 T02S R05E

MAP ID * 887 - 16 - 01 - 03

TOWNSHIP & RANGE GRID NUMBER | SECTION NUMBER | ¼SECTION NUMBER | ¼¼SECTION NUMBER

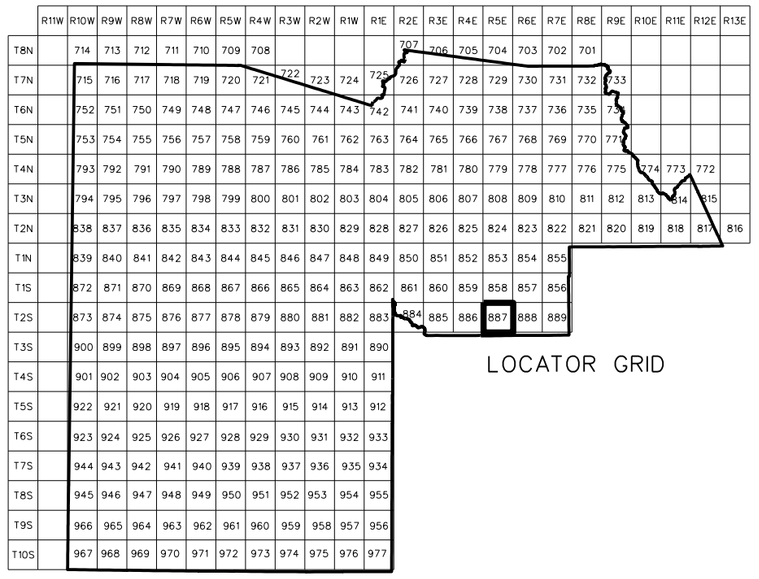

SECTION

06	05	04	03	02	01
07	08	09	10	11	12
18	17	16	15	14	13
19	20	21	22	23	24
30	29	28	27	26	25
31	32	33	34	35	36

1/4 SECTION

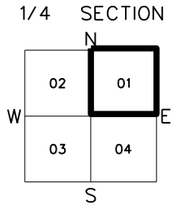

1/4 1/4 SECTION

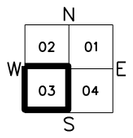

ASSESSOR BOOKS & MAPS WITHIN THIS AREA

BOOK: 303 MAP: 40
BOOK: 303 MAP: 87

SUBDIVISIONS

SCALE: 1" = 100'

N W E S

Maricopa County Assessor G.I.S.

04-27-2011

3034001

MARICOPA COUNTY ASSESSOR'S OFFICE
301 W. JEFFERSON ST.
PHOENIX, AZ 85003
www.maricopa.gov/assessor

LEGEND:

- Subdivision Boundary Line
- Subdivision Boundary Corner
- Street Centerline
- Street Centerline Marker
- Section Corner Marker
- Indicates change in original lot boundary
- Parcel Boundary Line
- Parcel Split Line
- 123-45-678A Parcel Number
- Parcel Boundary Tie-In

REVISION INFORMATION IS LOCATED ON A SEPARATE DOCUMENT

Disclaimer - Indemnification

Requester/Purchaser understands and agrees that Maricopa County does not guarantee the accuracy of the data and information requested and hereby expressly disclaims any responsibility for the truth, lack of truth, validity, invalidity, accuracy, inaccuracy of any said data and information. The parcelines on maps are for illustration purposes only and are not intended to be used as a survey product.

DESERT BROOM DRIVE
BALSAM DRIVE
ILLINOIS PLACE
HACKBERRY DRIVE
ASTER DRIVE
AZALEA DRIVE
HOLGUN WAY
NEBRASKA STREET
IOWA STREET
INDIGO DRIVE
COURT
VINE (PRIVATE STREET)

PT AVALON AT DOBSON CROSSING

PT MCR 748-37, 2006 SUB

MCR 748-43, 2006 SUB

VILLAGE AT DOBSON CRO

FOX CROSSING UNIT 6

FOX CROSSING UNIT 7

TRACT C
TRACT D
TRACT F
TRACT G
TRACT H
TRACT J

303-40-010D
303-40-012A
303-40-010B
303-40-006C

20, 2000 SUB