MARICOPA COUNTY
OFFICIAL PARCEL MAP
STATE OF ARIZONA

PT. SECTION 34 T02S R05E

MAP ID * 887 - 34 - 03 - 04

TOWNSHIP & RANGE GRID NUMBER | SECTION NUMBER | ¼SECTION NUMBER | ¼¼SECTION NUMBER

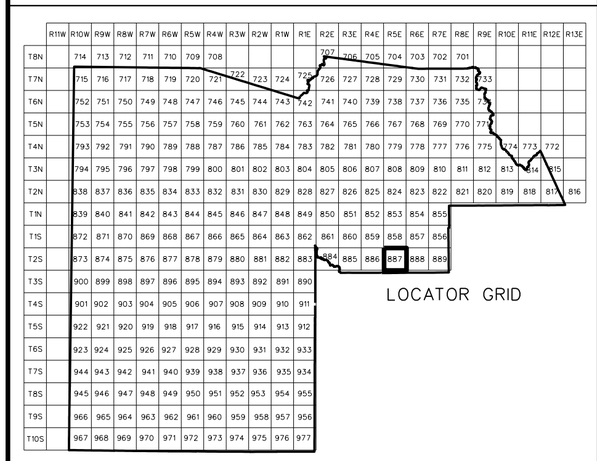

SECTION

06	05	04	03	02	01
07	08	09	10	11	12
18	17	16	15	14	13
19	20	21	22	23	24
30	29	28	27	26	25
31	32	33	34	35	36

1/4 SECTION

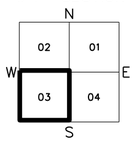

1/4 1/4 SECTION

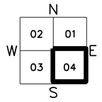

ASSESSOR BOOKS & MAPS WITHIN THIS AREA

BOOK: 303 MAP: 58

SUBDIVISIONS

SANTAN VISTA AMD
MCR 523-06, 2001 SUB
SANTAN VISTA UNIT 1A
MCR 540-09, 2002 SUB
SANTAN VISTA UNIT 1B
MCR 570-03, 2003 SUB
SANTAN VISTA UNIT 2A
MCR 602-16, 2004 SUB
SANTAN VISTA UNIT 3 PHASE 4 & 5
MCR 690-16, 2005 SUB
SANTAN VISTA UNIT 3 PHASE 3
MCR 690-18, 2005 SUB

SCALE: 1" = 100'

N W E S

Maricopa County Assessor G.I.S.

3035801

05-21-2008

MARICOPA COUNTY ASSESSOR'S OFFICE
301 W. JEFFERSON ST.
PHOENIX, AZ 85003
www.maricopa.gov/assessor

LEGEND:

- Subdivision Boundary Line
- Subdivision Boundary Corner
- Street Centerline
- Street Centerline Marker
- Section Corner Marker
- Indicates change in original lot boundary
- Parcel Boundary Line
- Parcel Split Line
- 123-45-678A Parcel Number
- Parcel Boundary Tie-In

REVISION INFORMATION IS LOCATED ON A SEPARATE DOCUMENT

Disclaimer - Indemnification

Requester/Purchaser understands and agrees that Maricopa County does not guarantee the accuracy of the data and information requested and hereby expressly disclaims any responsibility for the truth, lack of truth, validity, invalidity, accuracy, inaccuracy of any said data and information. The parcelines on maps are for illustration purposes only and are not intended to be used as a survey product.

ELMHURST DRIVE
RR R/W
TRACT J
MCR 602-16, 2004 SUB
SANTAN VISTA AMD
BELLFLOWER COURT
STARFLOWER COURT
SOUTHERN PACIFIC RR R/W
MCR 690-16, 2005 SUB
SANTAN VISTA UNIT 3 PHASE 3
116TH STREET
TRACT E
MCR 690-18, 2005 SUB
SANTAN VISTA UNIT 1B
MCR 570-03, 2003 SUB
MCR 523-06, 2001 SUB
HUNT HIGHWAY