MARICOPA COUNTY

STATE OF ARIZONA

PT. SECTION 3 T02S R06E

888 - 03 - 04 - 04

TOWNSHIP & RANGE GRID NUMBER | SECTION NUMBER | 1/4 SECTION NUMBER | 1/4 1/4 SECTION NUMBER

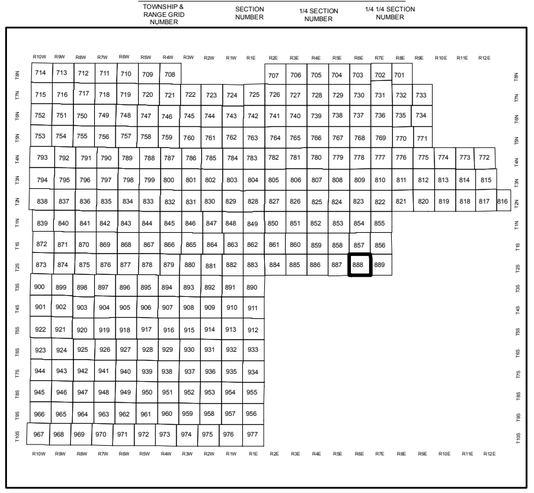

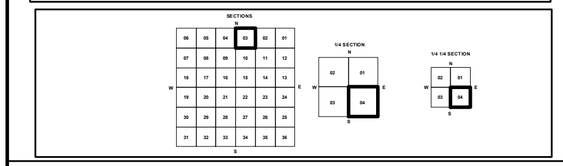

Parcels updated within this map

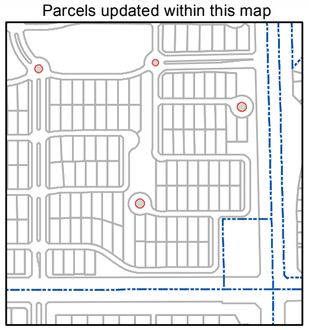

0 45 90 180 270 360 Feet

N

MARICOPA COUNTY ASSESSOR'S OFFICE
301 W. Jefferson Street
Phoenix, AZ 85003
http://mcassessor.maricopa.gov/assessor/

Date: 02/26/2014

LEGEND: Parcels | Sections | Centerlines | Subdivisions | Section Corners

Disclaimer - Indemnification

CAUTION! USERS SHOULD INDEPENDENTLY RESEARCH AND VERIFY INFORMATION WITHIN THIS DATASET OR MAP BEFORE RELYING ON IT.

The Assessor's Office has compiled information within this dataset or map that it uses to identify, classify, and value real and personal property. Please contact the Assessor's Office at 602 506-3406 if you believe any information is incomplete, out-of date, or incorrect so that appropriate corrections can be addressed. Please note that a statutory process is also available to correct errors pursuant to Arizona Revised Statutes 42-16254.

The Assessor does not guarantee that any information contained within this dataset or map is accurate, complete or current. In many instances, the Assessor has gathered information from independent sources and made it available within this dataset or map, and the original information may have contained errors and omissions. Errors and omissions may have occurred in the process of gathering, interpreting, and reporting the information. Information within this dataset or map is not updated "real time." In addition, Users are cautioned that the process used within this dataset or map to illustrate the boundaries of adjacent parcels is not always consistent with the recorded documents for such parcels. The parcel boundaries depicted within this dataset or maps are for illustrative purposes only, and the exact relationship of adjacent parcels should be independently researched and verified. The information provided within this dataset or map is not the equivalent of a title report or a real estate survey. Users should independently research, investigate, and verify all information before relying on it or using it in the preparation of legal documents.

E BLUE SAGE RD

304-52-589

304-52-843
TRACT U

304-52-842
TRACT T

TRACT R10

TRACT R11

E MELROSE ST

304-52-723 | 304-52-724 | 304-52-722 | 304-52-727 | 304-52-726 | 304-52-725 | 304-52-847 | TRACT Y | TRACT R18 | S RACINE LN

304-52-612 | 304-52-613 | 304-52-614 | 304-52-615 | 304-52-616 | 304-52-617 | 304-52-618 | 304-52-619 | 304-52-620 | 304-52-621 | 304-52-622 | 304-52-623 | 304-52-624 | 304-52-625 | 304-52-626 | 304-52-627 | 304-52-848 | TRACT Z | TRACT AA

E BAARS CT | E BAARS AVE

304-52-751 | 304-52-752 | 304-52-750 | 304-52-753 | 304-52-754 | 304-52-755 | 304-52-853 | TRACT EE | TRACT R20 | 304-52-886

304-52-628 | 304-52-629 | 304-52-630 | 304-52-631 | 304-52-632 | 304-52-633 | 304-52-854 | 304-52-690 | TRACT FF | 304-52-689 | 304-52-688 | 304-52-687 | 304-52-686 | 304-52-685 | TRACT OO | 304-52-863 | S TUCANA LN

STRATLAND ESTATES MCR: 815-02, 2007 SUB

304-52-849

E TRIGGER WY

304-52-785 | 304-52-786 | 304-52-788 | 304-52-787 | TRACT LL | 304-52-840 | TRACT R22 | 304-52-888

304-52-691 | 304-52-692 | 304-52-693 | 304-52-694 | 304-52-695 | 304-52-696 | 304-52-697 | 304-52-861 | TRACT MM | 304-52-704 | 304-52-703 | 304-52-702 | 304-52-701 | 304-52-700 | 304-52-699 | 304-52-698

E SANTA FE LN

304-52-821 | 304-52-822 | 304-52-857 | TRACT R24 | 304-52-890

304-52-705 | 304-52-706 | 304-52-707 | 304-52-708

S89°41'07"E 2639.13'

E GERMANN RD

304-52-570 | 304-52-569 | 304-52-568 | 304-52-567 | 304-52-566 | 304-52-565 | 304-52-564 | TRACT QQ | 304-52-865

304-52-878 | 304-52-879 | TRACT R13 | TRACT R12

304-52-850

S BANNING DR

213 | 214 | 215 | 216 | 217 | 218 | 219 | 304-52-634 | 304-52-635 | 304-52-636 | 304-52-637 | 304-52-638 | 304-52-639 | 304-52-640 | TRACT BB

E BATTALA CT

TRACT R19

304-52-648 | 304-52-647 | 304-52-646 | 304-52-645 | 304-52-644 | 304-52-643 | 304-52-642 | 304-52-641 | 304-52-855 | TRACT GG

227 | 226 | 225 | 224 | 223 | 222 | 221 | 220

228 | 229 | 230 | 231 | 232 | 233 | 304-52-649 | 304-52-650 | 304-52-651 | 304-52-652 | 304-52-653 | 304-52-654

E CHISUM LN

304-52-662 | 304-52-661 | 304-52-660 | 304-52-659 | 304-52-658 | 304-52-657 | 304-52-656 | 304-52-655 | 304-52-856 | TRACT HH | S BALBOA DR

241 | 240 | 239 | 238 | 237 | 236 | 235 | 234

242 | 243 | 244 | 245 | 246 | 247 | 248 | 249 | 304-52-663 | 304-52-664 | 304-52-665 | 304-52-666 | 304-52-667 | 304-52-668 | 304-52-669 | 304-52-670

TRACT R21

E CLAXTON CT | E CLAXTON AVE

250 | 251 | 252 | 253 | 254 | 255 | 256 | 304-52-671 | 304-52-672 | 304-52-673 | 304-52-674 | 304-52-675 | 304-52-676 | 304-52-677 | 304-52-862 | TRACT NN | S BRIARWOOD LN

263 | 262 | 261 | 260 | 259 | 258 | 257 | 304-52-684 | 304-52-683 | 304-52-682 | 304-52-681 | 304-52-680 | 304-52-679 | 304-52-678

304-52-020C

70.02'

70'

65'

309-24-148

304-51-032

309-24-026

309-24-027

309-24-028

TRACT E

TRACT A

SAN TAN RANCH PAR. 7 MCR: 480-35, 1999 SUB

309-24-035

309-24-037

309-24-038 | 309-24-039 | 309-24-040 | 309-24-041 | 309-24-042 | 309-24-153 | 309-24-043

SAN TAN RANCH MOD MCR: 477-41, 1999 SUB

T02S R06E Sec. 3 | T02S R06E Sec. 2 | T02S R06E Sec. 10 | T02S R06E Sec. 11

S HIGLEY RD

304-59-939 | 304-59-796 | 304-59-795 | 304-59-967

TRACT BB

STRATLAND SHADOWS MCR: 857-26, 2007 SUB

304-59-965

304-59-937 | 304-59-936 | 304-59-935 | 304-59-934 | 304-59-933 | 304-59-932 | 304-59-931 | 304-59-930 | 304-59-929 | 304-59-928 | 304-59-927

WINDMILL PLAZA MCR: 704-38, 2006 SUB

304-60-941