MARICOPA COUNTY

STATE OF ARIZONA

PT. SECTION 23 T02S R06E

888 - 23 - 02 - 02

TOWNSHIP & RANGE GRID NUMBER | SECTION NUMBER | 1/4 SECTION NUMBER | 1/4 1/4 SECTION NUMBER

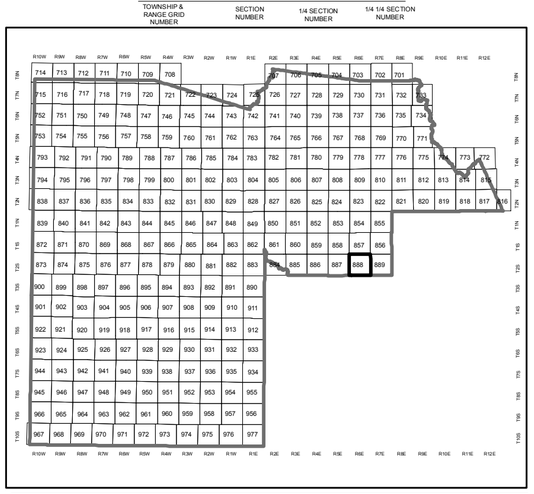

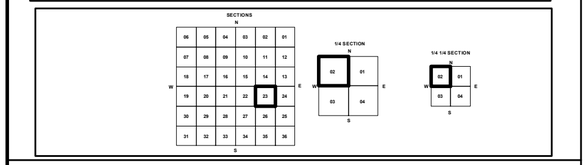

Parcels updated within this map

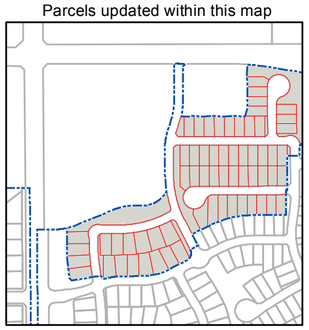

0 45 90 180 270 360 Feet

N

MARICOPA COUNTY ASSESSOR'S OFFICE
301 W. Jefferson Street
Phoenix, AZ 85003

Date: 10/15/2013

http://mcassessor.maricopa.gov/assessor/

LEGEND: Parcels | Sections | Centerlines | Subdivisions | Section Corners

Disclaimer - Indemnification

CAUTION! USERS SHOULD INDEPENDENTLY RESEARCH AND VERIFY INFORMATION WITHIN THIS DATASET OR MAP BEFORE RELYING ON IT.

The Assessor's Office has compiled information within this dataset or map that it uses to identify, classify, and value real and personal property. Please contact the Assessor's Office at 602 506-3406 if you believe any information is incomplete, out-of date, or incorrect so that appropriate corrections can be addressed. Please note that a statutory process is also available to correct errors pursuant to Arizona Revised Statutes 42-16254.

The Assessor does not guarantee that any information contained within this dataset or map is accurate, complete or current. In many instances, the Assessor has gathered information from independent sources and made it available within this dataset or map, and the original information may have contained errors and omissions. Errors and omissions may have occurred in the process of gathering, interpreting, and reporting the information. Information within this dataset or map is not updated "real time." In addition, Users are cautioned that the process used within this dataset or map to illustrate the boundaries of adjacent parcels is not always consistent with the recorded documents for such parcels. The parcel boundaries depicted within this dataset or maps are for illustrative purposes only, and the exact relationship of adjacent parcels should be independently researched and verified. The information provided within this dataset or map is not the equivalent of a title report or a real estate survey. Users should independently research, investigate, and verify all information before relying on it or using it in the preparation of legal documents.

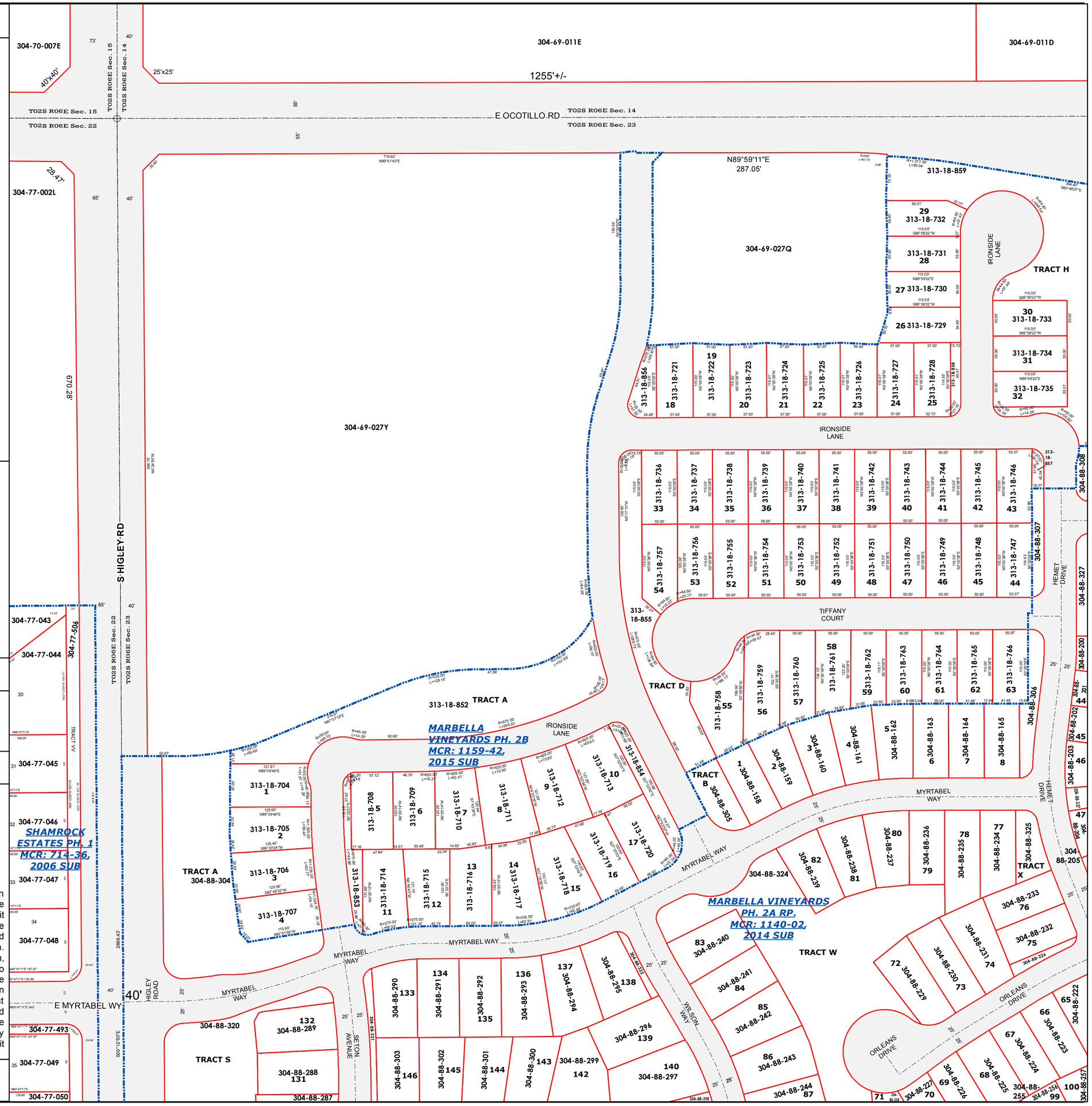
304-70-007E
304-69-011E
304-69-011D
1255'+/-
E OCOTILLO RD
T02S R06E Sec. 15
T02S R06E Sec. 14
T02S R06E Sec. 22
T02S R06E Sec. 23
304-77-002L
304-69-027Q
304-69-027Y
N89°59'11"E
287.05'
313-18-859
IRONSIDE LANE
TRACT H
TIFFANY COURT
TRACT D
TRACT A
TRACT B
TRACT W
TRACT X
TRACT S
TRACT A
304-88-304
MARBELLA VINEYARDS PH. 2B
MCR: 1159-42,
2015 SUB
SHAMROCK ESTATES PH. 1
MCR: 714-36,
2006 SUB
MARBELLA VINEYARDS PH. 2A RP.
MCR: 1140-02,
2014 SUB
S HIGLEY RD
E MYRTABEL WY
MYRTABEL WAY
HEMET DRIVE
ORLEANS DRIVE
WILSON WAY
SETON AVENUE
HIGLEY ROAD
304-77-043
304-77-044
304-77-045
304-77-046
304-77-047
304-77-048
304-77-493
304-77-049
304-77-050
304-77-506
TRACT VV
304-88-307
304-88-327
304-88-200
304-88-306
304-88-205
304-88-257
304-88-287
304-88-289
304-88-288
131
132
133
134
135
136
137
138
139
140
142
143
144
145
146
304-88-297
304-88-299
304-88-300
304-88-301
304-88-302
304-88-303
304-88-320
304-88-321
304-88-324
304-88-325
304-88-232
304-88-233
304-88-222
304-88-223
304-88-224
304-88-225
304-88-226
304-88-227
304-88-228
304-88-229
304-88-230
304-88-231
304-88-236
304-88-237
304-88-238
304-88-239
304-88-240
304-88-241
304-88-242
304-88-243
304-88-244
304-88-255
304-88-256
304-88-298
304-88-296
304-88-295
304-88-294
304-88-293
304-88-292
304-88-291
304-88-290
304-88-159
304-88-160
304-88-161
304-88-162
304-88-163
304-88-164
304-88-165
304-88-158
304-88-305
313-18-852
313-18-853
313-18-854
313-18-855
313-18-856
313-18-857
313-18-858
313-18-859
313-18-704
313-18-705
313-18-706
313-18-707
313-18-708
313-18-709
313-18-710
313-18-711
313-18-712
313-18-713
313-18-714
313-18-715
313-18-716
313-18-717
313-18-718
313-18-719
313-18-720
313-18-721
313-18-722
313-18-723
313-18-724
313-18-725
313-18-726
313-18-727
313-18-728
313-18-729
313-18-730
313-18-731
313-18-732
313-18-733
313-18-734
313-18-735
313-18-736
313-18-737
313-18-738
313-18-739
313-18-740
313-18-741
313-18-742
313-18-743
313-18-744
313-18-745
313-18-746
313-18-747
313-18-748
313-18-749
313-18-750
313-18-751
313-18-752
313-18-753
313-18-754
313-18-755
313-18-756
313-18-757
313-18-758
313-18-759
313-18-760
313-18-761
313-18-762
313-18-763
313-18-764
313-18-765
313-18-766
304-88-308
304-88-307
304-88-306
304-88-305
304-88-325
304-88-326
304-88-327
304-88-200
304-88-201
304-88-202
304-88-203
304-88-204
304-88-205
304-88-257
304-88-256
304-88-255
304-88-228
304-88-227
304-88-226
304-88-225
304-88-224
304-88-223
304-88-222
304-88-221
304-88-220
304-88-219
304-88-218
304-88-217
304-88-216
304-88-215
304-88-214
304-88-213
304-88-212
304-88-211
304-88-210
304-88-209
304-88-208
304-88-207
304-88-206
304-88-205
304-88-204
304-88-203
304-88-202
304-88-201
304-88-200
304-88-327
304-88-326
304-88-325
304-88-324
304-88-323
304-88-322
304-88-321
304-88-320
304-88-319
304-88-318
304-88-317
304-88-316
304-88-315
304-88-314
304-88-313
304-88-312
304-88-311
304-88-310
304-88-309
304-88-308
304-88-307
304-88-306
304-88-305
304-88-304
304-88-303
304-88-302
304-88-301
304-88-300
304-88-299
304-88-298
304-88-297
304-88-296
304-88-295
304-88-294
304-88-293
304-88-292
304-88-291
304-88-290
304-88-289
304-88-288
304-88-287
304-88-286
304-88-285
304-88-284
304-88-283
304-88-282
304-88-281
304-88-280
304-88-279
304-88-278
304-88-277
304-88-276
304-88-275
304-88-274
304-88-273
304-88-272
304-88-271
304-88-270
304-88-269
304-88-268
304-88-267
304-88-266
304-88-265
304-88-264
304-88-263
304-88-262
304-88-261
304-88-260
304-88-259
304-88-258
304-88-257
304-88-256
304-88-255
304-88-254
304-88-253
304-88-252
304-88-251
304-88-250
304-88-249
304-88-248
304-88-247
304-88-246
304-88-245
304-88-244
304-88-243
304-88-242
304-88-241
304-88-240
304-88-239
304-88-238
304-88-237
304-88-236
304-88-235
304-88-234
304-88-233
304-88-232
304-88-231
304-88-230
304-88-229