MARICOPA COUNTY

STATE OF ARIZONA

PT. SECTION 24 T02S R06E

888 - 24 - 02 - 01

TOWNSHIP & RANGE GRID NUMBER | SECTION NUMBER | 1/4 SECTION NUMBER | 1/4 1/4 SECTION NUMBER

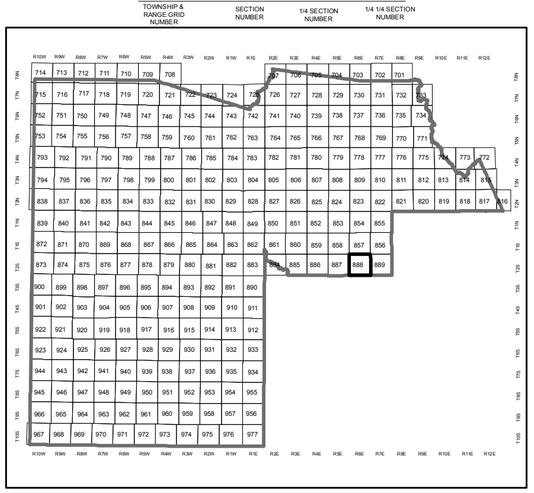

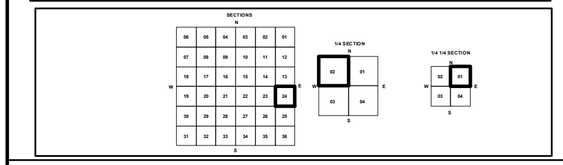

Parcels updated within this map

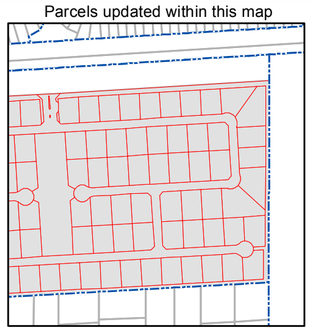

0 50 100 200 300 400 Feet

N

MARICOPA COUNTY ASSESSOR'S OFFICE
301 W. Jefferson Street
Phoenix, AZ 85003
http://mcassessor.maricopa.gov/assessor/

Date: 6/23/2016

LEGEND: Parcels, Sections, Centerlines, Subdivisions, Section Corners

Disclaimer - Indemnification

CAUTION! USERS SHOULD INDEPENDENTLY RESEARCH AND VERIFY INFORMATION WITHIN THIS DATASET OR MAP BEFORE RELYING ON IT.

The Assessor's Office has compiled information within this dataset or map that it uses to identify, classify, and value real and personal property. Please contact the Assessor's Office at 602 506-3406 if you believe any information is incomplete, out-of date, or incorrect so that appropriate corrections can be addressed. Please note that a statutory process is also available to correct errors pursuant to Arizona Revised Statutes 42-16254.

The Assessor does not guarantee that any information contained within this dataset or map is accurate, complete or current. In many instances, the Assessor has gathered information from independent sources and made it available within this dataset or map, and the original information may have contained errors and omissions. Errors and omissions may have occurred in the process of gathering, interpreting, and reporting the information. Information within this dataset or map is not updated "real time." In addition, Users are cautioned that the process used within this dataset or map to illustrate the boundaries of adjacent parcels is not always consistent with the recorded documents for such parcels. The parcel boundaries depicted within this dataset or maps are for illustrative purposes only, and the exact relationship of adjacent parcels should be independently researched and verified. The information provided within this dataset or map is not the equivalent of a title report or a real estate survey. Users should independently research, investigate, and verify all information before relying on it or using it in the preparation of legal documents.

TRILOGY UNIT 7 PH. B MCR: 700-28, 2006 SUB

TRILOGY UNIT 7 PH. C MCR: 700-29, 2006 SUB

TRILOGY UNIT 9 PH. B MCR: 742-12, 2006 SUB

313-06-954 T02S R06E Sec. 13 T02S R06E Sec. 24

E OCOTILLO RD — OCOTILLO ROAD

S 178TH ST — 178TH STREET — TRACT PS

E APPALOOSA DR — APPALOOSA DRIVE — TRACT PS

S 179TH WAY — 179TH STREET — S 179TH ST

E BRONCO DR — BRONCO DRIVE — TRACT PS

E BRONCO CT — BRONCO COURT

E COLT DR — COLT DRIVE — TRACT PS

E COLT CT — COLT COURT — TRACT PS

S 180TH ST

DORADA ESTATES AMD MCR: 1271-31, 2017 SUB

TOWN OF QUEEN CREEK LOT SPLIT MCR: 1140-08, 2014 SUB

PAR. 3 304-69-991

TR. B 313-21-921 — TR. C — TR. D 313-21-923

313-21-922 — 313-21-867 59 — 313-21-868 60 — 313-21-869 61 — 313-21-870 62 — 313-21-871 63 — 313-21-872 64 — 313-21-873 65 — 313-21-874 66 — 313-21-875 67 — 313-21-876 68 — 313-21-877 69 — 313-21-878 70 — 313-21-879 71 — 313-21-880 72 — 313-21-881 73 — 313-21-882 74 — 313-21-883 75 — 313-21-884 76 — 313-21-885 77 — 313-21-886 78 — 313-21-887 79 — 313-21-888 80 — 313-21-889 81 — 313-21-890 82 — 313-21-891 83 — 313-21-892 84 — 313-21-893 85 — 313-21-894 86 — 313-21-895 87 — 313-21-896 88 — 313-21-897 89 — 313-21-898 90 — 313-21-899 91 — 313-21-900 92 — 313-21-901 93 — 313-21-902 94 — 313-21-909 101 — 313-21-910 102 — 313-21-911 103 — 313-21-912 104 — 313-21-919 111 — 313-21-920 112 — 313-21-929 — 313-21-925 — 313-21-810 2 — 313-21-809 1 — 313-21-842 34 — 313-21-843 35 — 313-21-844 36 — 313-21-845 37 — 313-21-846 38 — 313-21-847 39 — 313-21-848 40 — 313-21-849 41 — 313-21-850 42 — 313-21-851 43 — 313-21-852 44 — 313-21-853 45 — 313-21-854 46 — 313-21-855 47 — 313-21-856 48 — 313-21-857 49 — 313-21-858 50 — 313-21-859 51 — 313-21-860 52 — 313-21-861 53 — 313-21-862 54 — 313-21-863 55 — 313-21-864 56 — 313-21-865 57 — 313-21-866 58

304-69-553Y — 304-69-553X — 304-69-148D — 304-69-150 — 304-69-151 — 304-69-588M — 304-69-588A — 304-69-588B — 304-69-588C — 304-69-588D — 304-69-588E — 304-69-148E

S 178TH PL

N86°41'07"E 2618.08' — N86°40'47"E 208.65'