MARICOPA COUNTY

STATE OF ARIZONA

PT. SECTION 34 T02S R06E

888 - 34 - 02 - 02

TOWNSHIP & RANGE GRID NUMBER | SECTION NUMBER | 1/4 SECTION NUMBER | 1/4 1/4 SECTION NUMBER

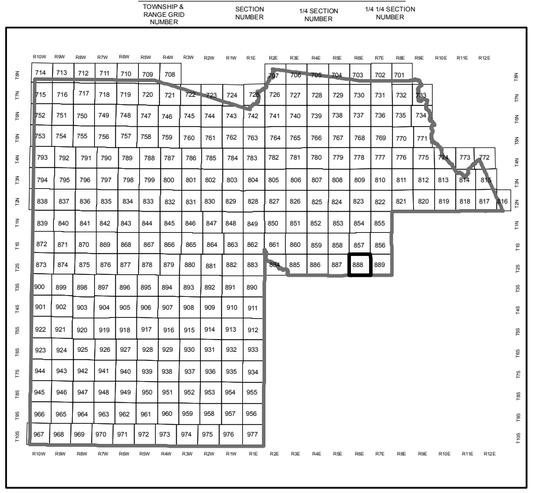

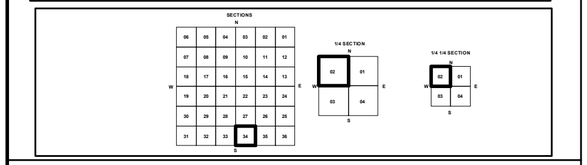

Parcels updated within this map

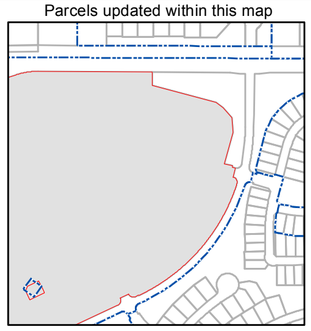

0 45 90 180 270 360 Feet

N

MARICOPA COUNTY ASSESSOR'S OFFICE
301 W. Jefferson Street
Phoenix, AZ 85003
Date: 11/21/2016

http://mcassessor.maricopa.gov/assessor/

LEGEND: Parcels | Sections | Centerlines | Subdivisions | Section Corners

Disclaimer - Indemnification

CAUTION! USERS SHOULD INDEPENDENTLY RESEARCH AND VERIFY INFORMATION WITHIN THIS DATASET OR MAP BEFORE RELYING ON IT.

The Assessor's Office has compiled information within this dataset or map that it uses to identify, classify, and value real and personal property. Please contact the Assessor's Office at 602 506-3406 if you believe any information is incomplete, out-of date, or incorrect so that appropriate corrections can be addressed. Please note that a statutory process is also available to correct errors pursuant to Arizona Revised Statutes 42-16254.

The Assessor does not guarantee that any information contained within this dataset or map is accurate, complete or current. In many instances, the Assessor has gathered information from independent sources and made it available within this dataset or map, and the original information may have contained errors and omissions. Errors and omissions may have occurred in the process of gathering, interpreting, and reporting the information. Information within this dataset or map is not updated "real time." In addition, Users are cautioned that the process used within this dataset or map to illustrate the boundaries of adjacent parcels is not always consistent with the recorded documents for such parcels. The parcel boundaries depicted within this dataset or maps are for illustrative purposes only, and the exact relationship of adjacent parcels should be independently researched and verified. The information provided within this dataset or map is not the equivalent of a title report or a real estate survey. Users should independently research, investigate, and verify all information before relying on it or using it in the preparation of legal documents.

304-80-009E
304-80-009F
304-79-001N
TR. S 304-90-980
304-90-859 (10)
304-90-858 (9)
304-90-857 (8)
304-90-856 (7)
304-90-855 (6)
304-90-854 (5)
304-90-853 (4)
304-90-852
304-90-981
304-90-962
TR. K 304-90-972
304-79-175
304-79-176
TR. T
CALLIANDRA ESTATES MCR: 1192-44, 2015 SUB
S CALLIANDRA WY
GREENFIELD ACRES 3 MCR: 536-29, 2001 SUB
161.14'
T02S R06E Sec. 28
T02S R06E Sec. 27
T02S R06E Sec. 33
T02S R06E Sec. 34
E RIGGS RD
304-85-619
TRACT B1
TRACT G1
304-85-624
ADORA TRAILS MCR: 1059-26, 2011 SUB
304-85-617A
PARCEL 3
TRACT T 304-85-571A
ADORA TRAILS PAR. 12 MCR: 1272-45, 2017 SUB
TR. C
ADORA TRAILS PAR. 11B MCR: 1220-18, 2016 SUB
ADORA TRAILS PAR. 13 MCR: 1181-42, 2015 SUB
TR. A
TR. B
S ADORA BLVD
E CHERRY HILL DR
CHERRY HILL DRIVE
S QUINN AVE
QUINN AVENUE
E BELLERIVE DRIVE
E MEWS RD
MEWS ROAD
PORTLAND COURT
S PORTLAND CT
ELLA COSTANDRA DRIVE
ADORA TRAILS COMMUNITY CENTER MCR: 1073-04, 2012 SUB
304-85-626A
S PARKCREST ST
TR. H
313-19-288
313-19-293A
313-19-249
313-19-229
313-19-281
313-19-280
313-19-279
313-19-278
313-19-277
313-19-252
313-19-251
313-19-250
313-19-249
313-19-248
313-19-228
313-19-227
313-19-226
313-19-225
313-19-268
313-19-269
313-19-270
313-19-271
313-19-272
313-19-273
313-19-274
313-19-275
313-19-276
313-19-392
313-22-317
313-22-316
313-22-315
313-22-314
313-22-313
313-22-312
313-22-311
313-22-310
313-22-309
313-22-385
313-22-386
313-22-387
313-22-388
313-22-389
313-20-453
313-20-454
313-20-455
313-20-456
313-19-267
313-19-266
313-19-265
313-19-264
313-19-253
313-19-254
313-19-255
313-19-256