MARICOPA COUNTY
OFFICIAL PARCEL MAP
STATE OF ARIZONA

PT. SECTION 23 T02S R07E

MAP ID * 889 - 23 - 03 - 03

TOWNSHIP & RANGE GRID NUMBER | SECTION NUMBER | ¼SECTION NUMBER | ¼¼SECTION NUMBER

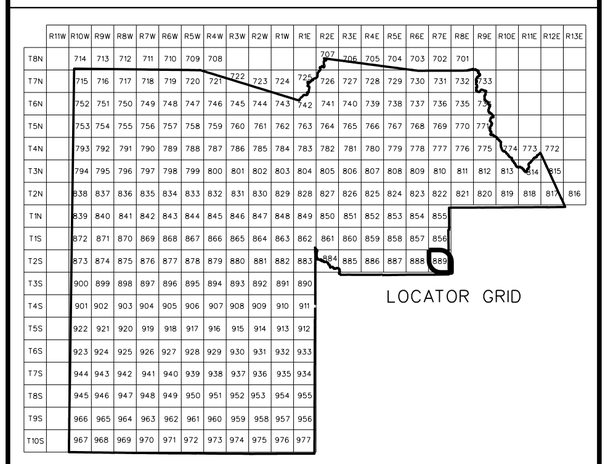

SECTION

06	05	04	03	02	01
07	08	09	10	11	12
18	17	16	15	14	13
19	20	21	22	23	24
30	29	28	27	26	25
31	32	33	34	35	36

1/4 SECTION

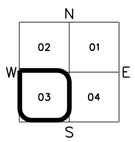

1/4 1/4 SECTION

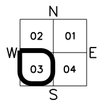

ASSESSOR BOOKS & MAPS WITHIN THIS AREA

BOOK: 304 MAP: 65
BOOK: 304 MAP: 91
BOOK: 314 MAP: 03
BOOK: 314 MAP: 06

SUBDIVISIONS

VILLAGES AT QUEEN CREEK PHASE 2A PARCEL 11B
MCR 608-23, 2004 SUB

VILLAGES AT QUEEN CREEK PARCEL 13
MCR 630-38, 2004 SUB

VILLAGES AT QUEEN CREEK PARCEL 12
MCR 630-40, 2004 SUB

VILLAGES AT QUEEN CREEK PHASE 2
MCR 718-07, 2006 SUB

SCALE: 1" = 100'

N W E S

Maricopa County Assessor G.I.S.

3049201

04-23-2008

MARICOPA COUNTY ASSESSOR'S OFFICE
301 W. JEFFERSON ST.
PHOENIX, AZ 85003
www.maricopa.gov/assessor

LEGEND:

- Subdivision Boundary Line
- Subdivision Boundary Corner
- Street Centerline
- Street Centerline Marker
- Section Corner Marker
- Indicates change in original lot boundary
- Parcel Boundary Line
- Parcel Split Line
- 123-45-678A Parcel Number
- Parcel Boundary Tie-In

REVISION INFORMATION IS LOCATED ON A SEPARATE DOCUMENT

Disclaimer - Indemnification
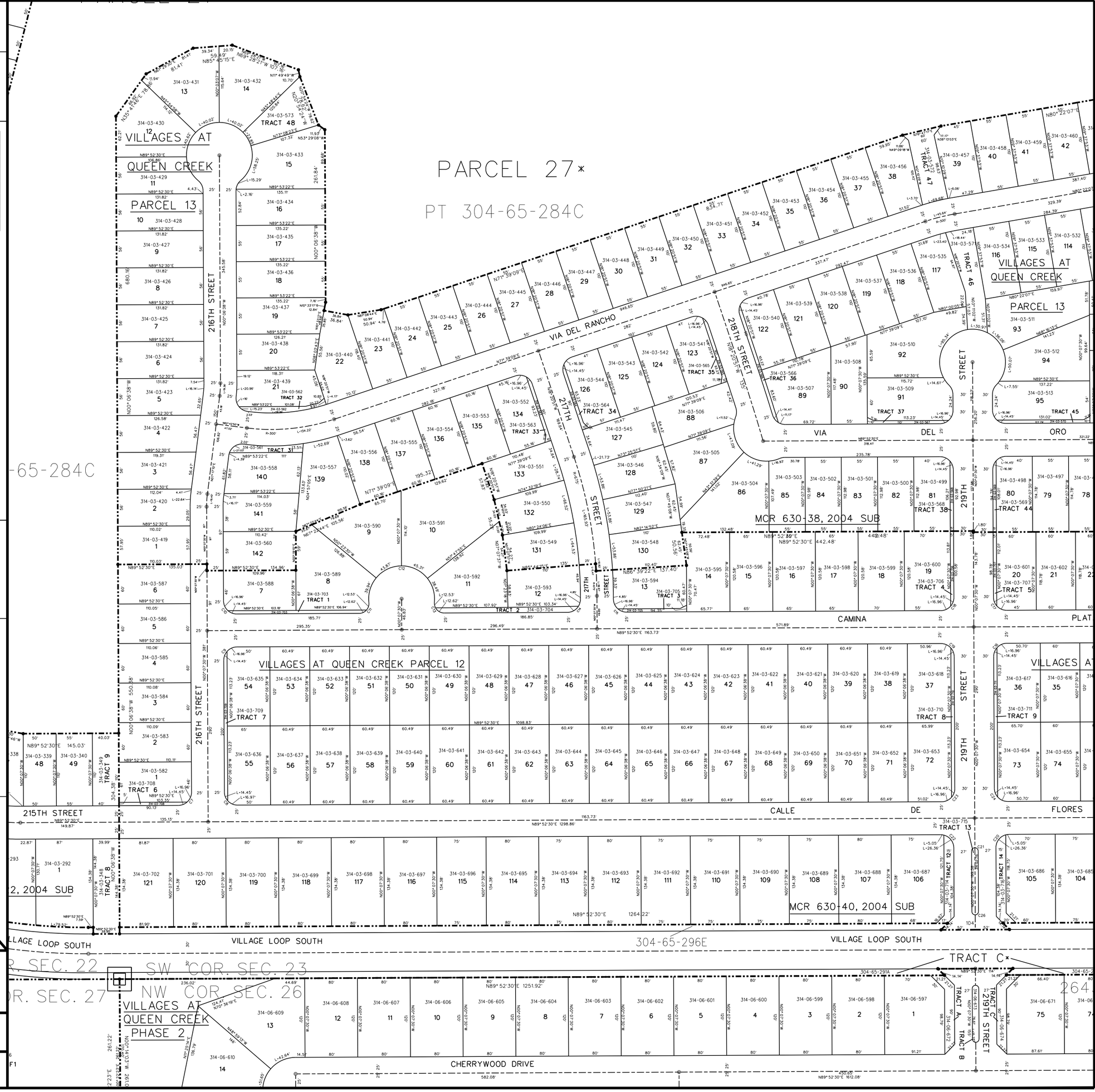
Requester/Purchaser understands and agrees that Maricopa County does not guarantee the accuracy of the data and information requested and hereby expressly disclaims any responsibility for the truth, lack of truth, validity, invalidity, accuracy, inaccuracy of any said data and information. The parcelines on maps are for illustration purposes only and are not intended to be used as a survey product.