MARICOPA COUNTY
STATE OF ARIZONA

PT. SECTION 19 T04S R01E

911 - 19 - 01 - 00

TOWNSHIP & RANGE GRID NUMBER | SECTION NUMBER | 1/4 SECTION NUMBER | 1/4 1/4 SECTION NUMBER

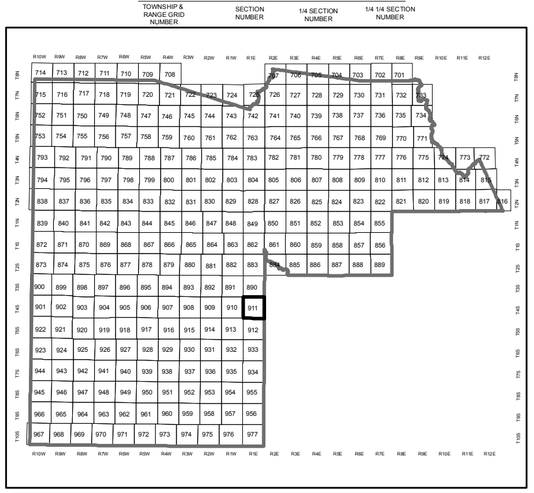

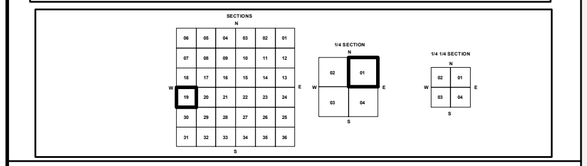

Parcels updated within this map



0 95 190 380 570 760 Feet

N

MARICOPA COUNTY
ASSESSOR'S OFFICE
301 W. Jefferson Street
Phoenix, AZ 85003

Date: 02/8/2013

http://mcassessor.maricopa.gov/assessor/

LEGEND: Parcels | Sections | Centerlines | Subdivisions | Section Corners

Disclaimer - Indemnification

CAUTION! USERS SHOULD INDEPENDENTLY RESEARCH AND VERIFY INFORMATION WITHIN THIS DATASET OR MAP BEFORE RELYING ON IT.

The Assessor's Office has compiled information within this dataset or map that it uses to identify, classify, and value real and personal property. Please contact the Assessor's Office at 602 506-3406 if you believe any information is incomplete, out-of date, or incorrect so that appropriate corrections can be addressed. Please note that a statutory process is also available to correct errors pursuant to Arizona Revised Statutes 42-16254.

The Assessor does not guarantee that any information contained within this dataset or map is accurate, complete or current. In many instances, the Assessor has gathered information from independent sources and made it available within this dataset or map, and the original information may have contained errors and omissions. Errors and omissions may have occurred in the process of gathering, interpreting, and reporting the information. Information within this dataset or map is not updated "real time." In addition, Users are cautioned that the process used within this dataset or map to illustrate the boundaries of adjacent parcels is not always consistent with the recorded documents for such parcels. The parcel boundaries depicted within this dataset or maps are for illustrative purposes only, and the exact relationship of adjacent parcels should be independently researched and verified. The information provided within this dataset or map is not the equivalent of a title report or a real estate survey. Users should independently research, investigate, and verify all information before relying on it or using it in the preparation of legal documents.

300-25-025
300-25-023B
300-25-022A
300-25-020H
T04S R01E Sec. 18
T04S R01E Sec. 17
T04S R01E Sec. 17
T04S R01E Sec. 20
990'+/-
1650'+/-
S89°48'19"E 639.73'
20' 20'
640'+/-
T04S R01E Sec. 18
T04S R01E Sec. 19
1287'+/-
33'
33'
300-26-001C
330'+/-
330'+/-
N00°13'56"E 660.37'
300-26-002L
S00°14'09"W 660.30'
110TH AVENUE
660'+/-
300-26-002K
660'+/-
1287'+/-
107TH AVENUE
N89°48'41"W 639.68'
640'+/-
1650'+/-
300-26-003B
N00°13'56"E 660.37'
300-26-002N
S00°14'09"W 660.30'
660'+/-
300-26-002B
660'+/-
N89°49'02"W 639.64'
640'+/-
640'+/-
300-26-001B
2310'
T04S R01E Sec. 19
T04S R01E Sec. 20
1320'+/-
300-26-002D
1320'+/-
1320'+/-
300-26-002F
1320'+/-
1320'+/-
300-26-003D
107TH AVENUE
110TH AVENUE
640'+/-
640'+/-
1287'+/-
S89°49'45"E 639.55'
20' 20'
33'
33'
300-26-002M
300-26-001A
300-26-003H