MARICOPA COUNTY

STATE OF ARIZONA

SECTION 8 T06S R06W

927 - 08 - 00 - 00

TOWNSHIP & RANGE GRID NUMBER | SECTION NUMBER | 1/4 SECTION NUMBER | 1/4 1/4 SECTION NUMBER

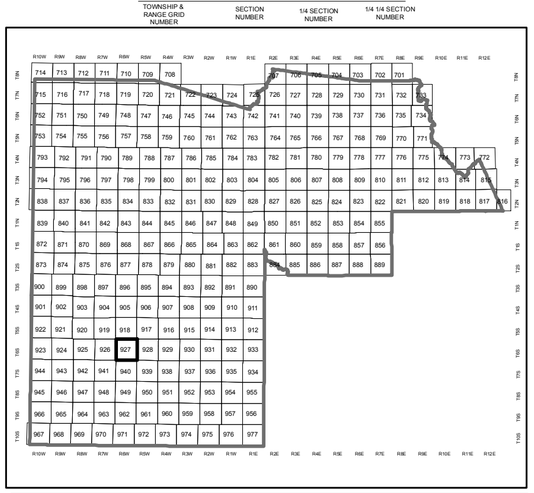

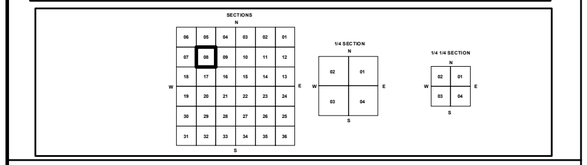

Parcels updated within this map

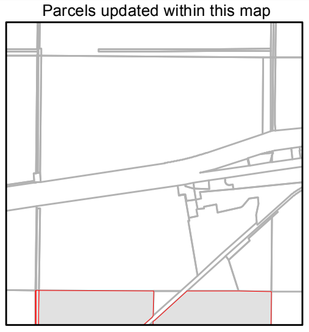

0 190 380 760 1,140 1,520 Feet

N

MARICOPA COUNTY ASSESSOR'S OFFICE
301 W. Jefferson Street
Phoenix, AZ 85003

Date: 6/15/2016

http://mcassessor.maricopa.gov/assessor/

LEGEND: Parcels, Sections, Centerlines, Subdivisions, Section Corners

Disclaimer - Indemnification

CAUTION! USERS SHOULD INDEPENDENTLY RESEARCH AND VERIFY INFORMATION WITHIN THIS DATASET OR MAP BEFORE RELYING ON IT.

The Assessor's Office has compiled information within this dataset or map that it uses to identify, classify, and value real and personal property. Please contact the Assessor's Office at 602 506-3406 if you believe any information is incomplete, out-of date, or incorrect so that appropriate corrections can be addressed. Please note that a statutory process is also available to correct errors pursuant to Arizona Revised Statutes 42-16254.

The Assessor does not guarantee that any information contained within this dataset or map is accurate, complete or current. In many instances, the Assessor has gathered information from independent sources and made it available within this dataset or map, and the original information may have contained errors and omissions. Errors and omissions may have occurred in the process of gathering, interpreting, and reporting the information. Information within this dataset or map is not updated "real time." In addition, Users are cautioned that the process used within this dataset or map to illustrate the boundaries of adjacent parcels is not always consistent with the recorded documents for such parcels. The parcel boundaries depicted within this dataset or maps are for illustrative purposes only, and the exact relationship of adjacent parcels should be independently researched and verified. The information provided within this dataset or map is not the equivalent of a title report or a real estate survey. Users should independently research, investigate, and verify all information before relying on it or using it in the preparation of legal documents.

403-17-024A
403-17-023E
403-17-023A
403-17-022A
403-17-024F
403-17-024B
T06S R06W Sec. 6
T06S R06W Sec. 7
403-17-024E
403-17-023D
T06S R06W Sec. 5
T06S R06W Sec. 8
T06S R06W Sec. 4
T06S R06W Sec. 9
403-17-023C
403-17-020E
S PALOMA RD
403-17-026K
403-17-026L
403-17-041
403-17-039
403-17-026M
403-17-026J
403-17-025K
I 8 FRONT
403-17-028G
403-17-028X
403-17-028W
403-17-026A
403-17-026F
403-17-026G
403-17-026H
403-17-032B
403-17-032A
403-17-025G
403-17-027R
403-17-027S
SOUTHERN PACIFIC RAILROAD_BLM PHX 060191
403-17-027T
403-17-034A
403-17-033A
403-17-027Q
403-17-027P
403-17-027J
403-17-027H
403-17-025A
403-17-027G
403-17-028Q
403-17-042
GILA BEND CANAL
403-17-027L
403-17-027K
T06S R06W Sec. 7
T06S R06W Sec. 18
T06S R06W Sec. 8
T06S R06W Sec. 17
T06S R06W Sec. 9
T06S R06W Sec. 16
403-43-009F
403-43-009E
403-43-016
403-43-010A
403-43-009F
403-43-015
403-43-009H