

MARICOPA COUNTY

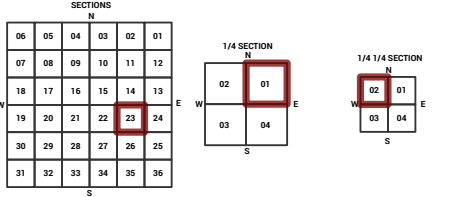
STATE OF ARIZONA

PT. SECTION 23 T04N R02E


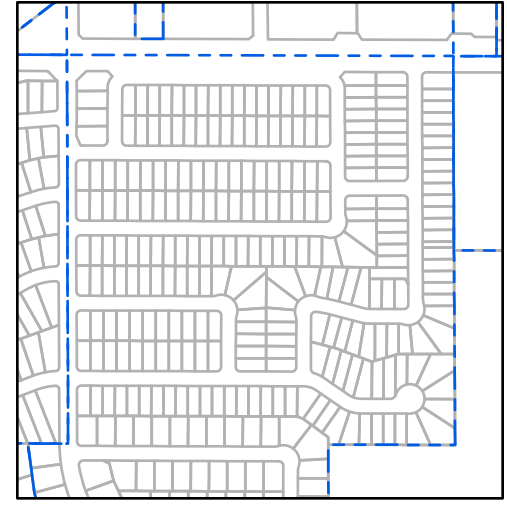
782 - 23 - 01 - 02

TOWNSHIP & RANGE SECTION 1/4 SECTION 1/4 1/4 SECTION

714	715	716	717	718	719	720	721	722	723	724
725	726	727	728	729	730	731	732	733	734	735
736	737	738	739	740	741	742	743	744	745	746
747	748	749	750	751	752	753	754	755	756	757
758	759	760	761	762	763	764	765	766	767	768
769	770	771	772	773	774	775	776	777	778	779
780	781	782	783	784	785	786	787	788	789	790
791	792	793	794	795	796	797	798	799	800	801
802	803	804	805	806	807	808	809	810	811	812
813	814	815	816	817	818	819	820	821	822	823
824	825	826	827	828	829	830	831	832	833	834
835	836	837	838	839	840	841	842	843	844	845
846	847	848	849	850	851	852	853	854	855	856
857	858	859	860	861	862	863	864	865	866	867
868	869	870	871	872	873	874	875	876	877	878
879	880	881	882	883	884	885	886	887	888	889
890	891	892	893	894	895	896	897	898	899	900
901	902	903	904	905	906	907	908	909	910	911
912	913	914	915	916	917	918	919	920	921	922
923	924	925	926	927	928	929	930	931	932	933
934	935	936	937	938	939	940	941	942	943	944
945	946	947	948	949	950	951	952	953	954	955
956	957	958	959	960	961	962	963	964	965	966
967	968	969	970	971	972	973	974	975	976	977



Parcels updated within this map



MARICOPA COUNTY
ASSESSOR'S OFFICE
301 W. Jefferson Street
Phoenix, AZ 85003

MARICOPA COUNTY
ASSESSOR'S OFFICE
<https://mcaassessor.maricopa.gov>

LEGEND: Tax Parcels, Sections, Subdivisions, Lots, Section Corners, Centerlines

Disclaimer - Indemnification
CAUTION! USERS SHOULD INDEPENDENTLY RESEARCH AND VERIFY INFORMATION WITHIN THIS DATASET OR MAP BEFORE RELYING ON IT.

The Assessor's Office has compiled information within this dataset or map that it uses to identify, classify, and value real and personal property. Please contact the Assessor's Office at 602 506-3406 if you believe any information is incomplete, out of date, or incorrect so that appropriate corrections can be addressed. Please note that a statutory process is also available to correct errors pursuant to Arizona Revised Statutes 42-16254.

The Assessor does not guarantee that any information contained within this dataset or map is accurate, complete or current. In many instances, the Assessor has gathered information from independent sources and made it available within this dataset or map, and the original information may have contained errors and omissions. Errors and omissions may have occurred in the process of gathering, interpreting, and reporting the information. Information within this dataset or map is not updated "real time." In addition, Users are cautioned that the process used within this dataset or map to illustrate the boundaries of adjacent parcels is not always consistent with the recorded documents for such parcels. The parcel boundaries depicted within this dataset or map are for illustrative purposes only, and the exact relationship of adjacent parcels should be independently researched and verified. The information provided within this dataset or map is not the equivalent of a title report or a real estate survey. Users should independently research, investigate, and verify all information before relying on it or using it in the preparation of legal documents.

Map Reprint Date: 2/19/2026

