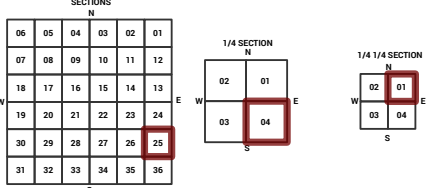
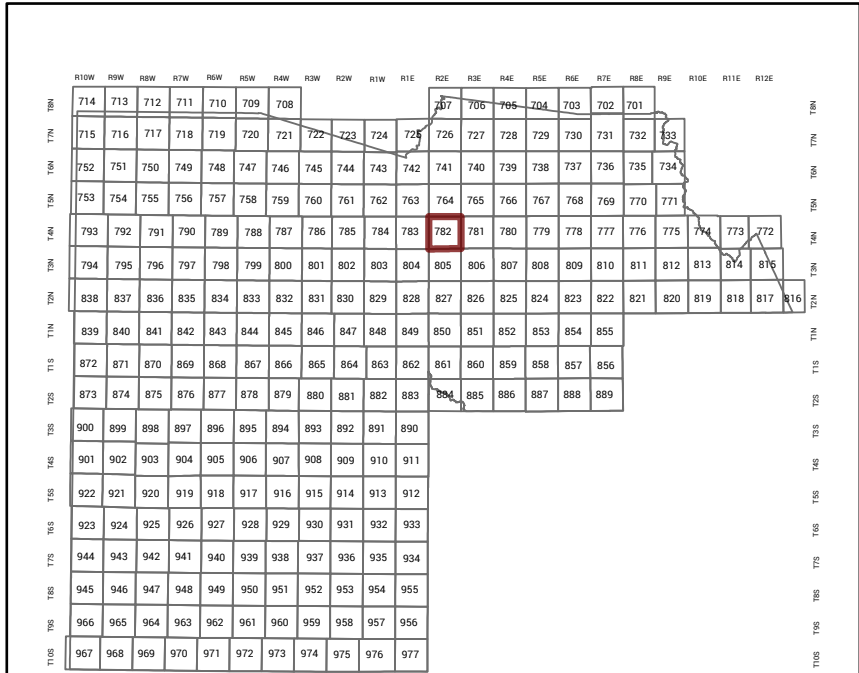


MARICOPA COUNTY
STATE OF ARIZONA

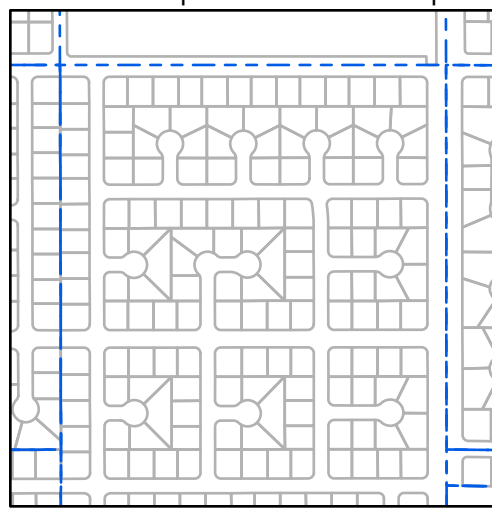
PT. SECTION 25 T04N R02E

782 - 25 - 04 - 01

TOWNSHIP & RANGE SECTION 1/4 SECTION 1/4 1/4 SECTION



Parcels updated within this map



MARICOPA COUNTY
ASSESSOR'S OFFICE
301 W. Jefferson Street
Phoenix, AZ 85003



LEGEND: Tax Parcels Sections Subdivisions
Lots Section Corners Centerlines

Disclaimer - Indemnification
CAUTION! USERS SHOULD INDEPENDENTLY RESEARCH AND VERIFY
INFORMATION WITHIN THIS DATASET OR MAP BEFORE RELYING ON IT.

The Assessor's Office has compiled information within this dataset or map that it uses to identify, classify, and value real and personal property. Please contact the Assessor's Office at 602 506-3406 if you believe any information is incomplete, out of date, or incorrect so that appropriate corrections can be addressed. Please note that a statutory process is also available to correct errors pursuant to Arizona Revised Statutes 42-16254.

The Assessor does not guarantee that any information contained within this dataset or map is accurate, complete or current. In many instances, the Assessor has gathered information from independent sources and made it available within this dataset or map, and the original information may have contained errors and omissions. Errors and omissions may have occurred in the process of gathering, interpreting, and reporting the information. Information within this dataset or map is not updated "real time." In addition, Users are cautioned that the process used within this dataset or map to illustrate the boundaries of adjacent parcels is not always consistent with the recorded documents for such parcels. The parcel boundaries depicted within this dataset or maps are for illustrative purposes only, and the exact relationship of adjacent parcels should be independently researched and verified. The information provided within this dataset or map is not the equivalent of a title report or a real estate survey. Users should independently research, investigate, and verify all information before relying on it or using it in the preparation of legal documents.

Map Reprint Date: 2/19/2026

ROSE GARDEN
PLACE
MCR: 201-30

209-17-006
209-17-005

N 21ST AVE

209-14-412

209-14-413

209-14-414

209-14-415

209-14-416

209-14-496

209-14-495

209-14-494

209-14-493

209-14-396

209-14-395

209-14-394

209-14-393

209-14-392

209-14-391

209-14-390

209-14-389

209-14-018

209-14-019

209-14-073

209-14-074

209-14-341

209-14-342

209-14-343

209-14-344

209-14-345

209-14-346

209-14-347

209-14-348

209-14-349

209-14-350

209-14-351

209-14-352

209-14-353

209-14-354

209-14-407

209-14-408

209-14-409

209-14-410

209-14-411

209-14-412

R=15'

W UTOPIA RD

209-14-159

209-14-158

209-14-157

209-14-156

209-14-155

209-14-154

209-14-153

209-14-152

209-14-151

209-14-150

209-14-149

209-14-148

209-14-147

209-14-146

209-14-145

209-14-144

209-14-143

209-14-142

209-14-141

209-14-140

209-14-139

209-14-138

209-14-137

209-14-136

209-14-135

209-14-134

209-14-133

209-14-132

209-14-131

209-14-130

209-14-129

209-14-128

209-14-127

209-14-126

209-14-125

209-14-124

209-14-123

209-14-122

209-14-121

209-14-120

209-14-119

209-14-118

209-14-117

209-14-116

209-14-115

209-14-114

209-14-113

209-14-112

209-14-111

209-14-110

209-14-109

209-14-108

209-14-107

209-14-106

209-14-105

209-14-104

209-14-103

209-14-102

209-14-101

209-14-100

209-14-099

209-14-098

209-14-097

209-14-096

209-14-095

209-14-094

209-14-093

209-14-092

209-14-091

209-14-090

209-14-089

209-14-088

209-14-087

209-14-086

209-14-085

209-14-084

209-14-083

209-14-082

209-14-081

209-14-080

209-14-079

209-14-078

209-14-077

209-14-076

209-14-075

209-14-074

209-14-073

209-14-072

209-14-071

209-14-070

209-14-069

209-14-068

209-14-067

209-14-066

209-14-065

209-14-064

209-14-063

209-14-062

209-14-061

209-14-060

209-14-059

209-14-058

209-14-057

209-14-056

209-14-055

209-14-054

209-14-053

209-14-052

209-14-051

209-14-050

209-14-049

209-14-048

209-14-047

209-14-046

209-14-045

209-14-044

209-14-043

209-14-042

209-14-041

209-14-040

209-14-039

209-14-038

209-14-037

209-14-036

209-14-035

209-14-034

209-14-033

209-14-032

209-14-031

209-14-030

209-14-029

209-14-028

209-14-027

209-14-026

209-14-025

209-14-024

209-14-023

209-14-022

209-14-021

209-14-020

209-14-019

209-14-018

209-14-017

209-14-016

209-14-015

209-14-014

209-14-013

209-14-012

209-14-011

209-14-010

209-14-009

209-14-008

209-14-007

209-14-006

209-14-005

209-14-004

209-14-003

209-14-002

209-14-001

209-14-000

209-13-999

209-13-998

209-13-997

209-13-996

209-13-995

209-13-994

209-13-993

209-13-992

209-13-991

209-13-990

209-13-989

209-13-988

209-13-987

209-13-986

209-13-985

209-13-984

209-13-983

209-13-982

209-13-981

209-13-980

209-13-979

209-13-978

209-13-977

209-13-976

209-13-975

209-13-974

209-13-973

209-13-972

209-13-971

209-13-970

209-13-969

209-13-968

209-13-967

209-13-966

209-13-965

209-13-964

209-13-963

209-13-962

209-13-961

209-13-960

209-13-959

209-13-958

209-13-957

209-13-956

209-13-955

209-13-954

209-13-953

209-13-952

209-13-951

209-13-950

209-13-949