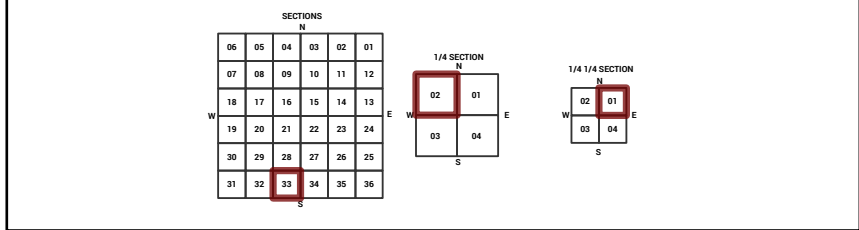
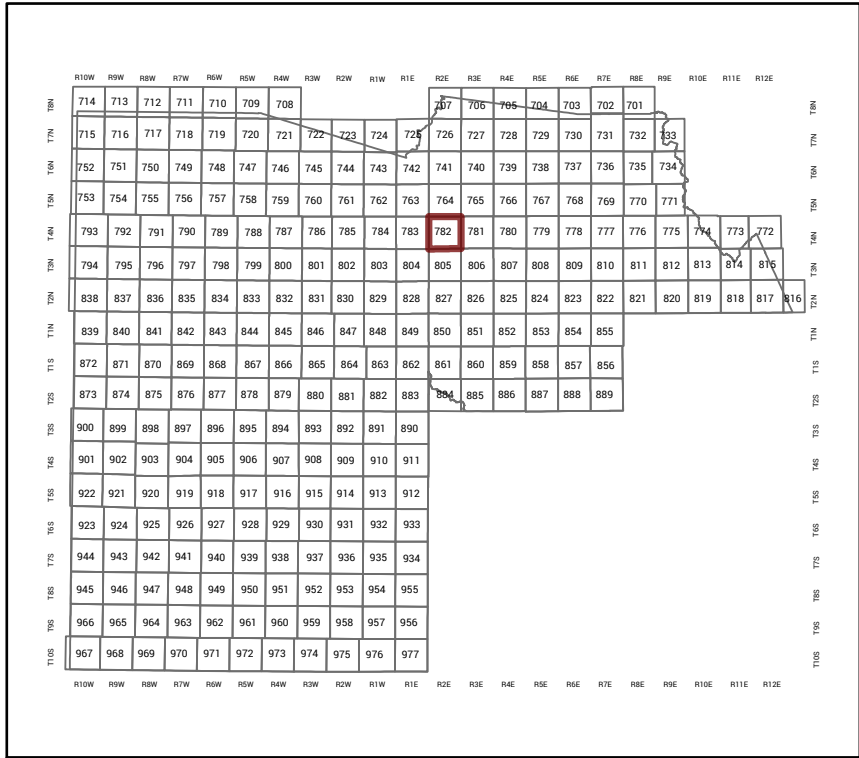


MARICOPA COUNTY
STATE OF ARIZONA

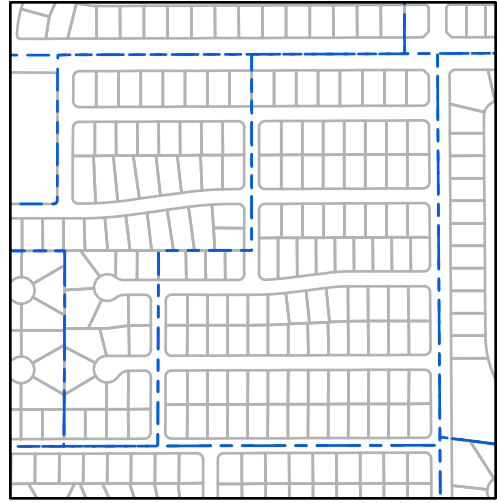
PT. SECTION 33 T04N R02E

782 - 33 - 02 - 01

TOWNSHIP & RANGE SECTION 1/4 SECTION 1/4 SECTION



Parcels updated within this map



MARICOPA COUNTY
ASSESSOR'S OFFICE
301 W. Jefferson Street
Phoenix, AZ 85003



LEGEND: Tax Parcels, Sections, Subdivisions, Lots, Section Corners, Centerlines

Disclaimer - Indemnification
CAUTION! USERS SHOULD INDEPENDENTLY RESEARCH AND VERIFY INFORMATION WITHIN THIS DATASET OR MAP BEFORE RELYING ON IT.

The Assessor's Office has compiled information within this dataset or map that it uses to identify, classify, and value real and personal property. Please contact the Assessor's Office at 602 506-3406 if you believe any information is incomplete, out of date, or incorrect so that appropriate corrections can be addressed. Please note that a statutory process is also available to correct errors pursuant to Arizona Revised Statutes 42-16254.

The Assessor does not guarantee that any information contained within this dataset or map is accurate, complete or current. In many instances, the Assessor has gathered information from independent sources and made it available within this dataset or map, and the original information may have contained errors and omissions. Errors and omissions may have occurred in the process of gathering, interpreting, and reporting the information. Information within this dataset or map is not updated "real time." In addition, Users are cautioned that the process used within this dataset or map to illustrate the boundaries of adjacent parcels is not always consistent with the recorded documents for such parcels. The parcel boundaries depicted within this dataset or maps are for illustrative purposes only, and the exact relationship of adjacent parcels should be independently researched and verified. The information provided within this dataset or map is not the equivalent of a title report or a real estate survey. Users should independently research, investigate, and verify all information before relying on it or using it in the preparation of legal documents.

Map Reprint Date: 2/19/2026



WOODRIDGE
UNIT 5
MCR: 229-49

OVERLAND TRAIL
MCR: 245-20

T04N R02E Sec. 28 W UNION HILLS DR
T04N R02E Sec. 33

W VILLA THERESA DR

W WAGONER RD

W BLUEFIELD AVE

W VILLA MARIA DR

W MICHIGAN AVE

PARKVIEW NORTH UNIT
7 PHASE 1 LOT 1-55
MCR: 270-37

PARKVIEW NORTH
UNIT 6
MCR: 242-45

PARKVIEW NORTH UNIT 4
MCR: 225-34

AUTUMN RIDGE
MCR: 241-22

BELLAIR
UNIT 5
MCR: 207-37

BELLAIR
UNIT 4
MCR: 203-26

46TH DR

N 47TH AVE

N 48TH DR

N 48TH AVE

207-23-025A

207-22-307

207-22-310

207-22-311

207-22-312

207-22-313

207-22-314

207-22-315

207-22-316

207-22-317

207-22-318

207-22-319

207-22-320

207-22-030

207-22-029

207-22-031

207-22-032

207-22-033

207-22-034

207-22-035

207-22-036

207-22-037

207-22-038

207-22-039

207-22-040

207-22-041

207-22-042

207-22-043

207-22-044

207-22-045

207-22-046

207-22-047

207-22-048

207-22-049

207-22-050

207-22-051

207-22-052

207-22-053

207-22-054

207-22-055

207-22-056

207-22-057

207-22-058

207-22-059

207-22-060

207-22-061

207-22-062

207-22-063

207-22-064

207-22-065

207-22-066

207-22-067

207-22-068

207-22-069

207-22-070

207-22-071

207-22-072

207-22-073

207-22-074

207-22-075

207-22-076

207-22-077

207-22-078

207-22-079

207-22-080

207-22-081

207-22-082

207-22-083

207-22-084

207-22-085

207-22-086

207-22-087

207-22-088

207-22-089

207-22-090

207-22-091

207-22-092

207-22-093

207-22-094

207-22-095

207-22-096

207-22-097

207-22-098

207-22-099

207-22-100

207-22-101

207-22-102

207-22-103

207-22-104

207-22-105

207-22-106

207-22-107

207-22-108

207-22-109

207-22-110

207-22-111

207-22-112

207-22-113

207-22-114

207-22-115

207-22-116

207-22-117

207-22-118

207-22-119

207-22-120

207-22-121

207-22-122

207-22-123

207-22-124

207-22-125

207-22-126

207-22-127

207-22-128

207-22-129

207-22-130

207-22-131

207-22-132

207-22-133

207-22-134

207-22-135

207-22-136

207-22-137

207-22-138

207-22-139

207-22-140

207-22-141

207-22-142

207-22-143

207-22-144

207-22-145

207-22-146

207-22-147

207-22-148

207-22-149

207-22-150

207-22-151

207-22-152

207-22-153

207-22-154

207-22-155

207-22-156

207-22-157

207-22-158

207-22-159

207-22-160

207-22-161

207-22-162

207-22-163

207-22-164

207-22-165

207-22-166

207-22-167

207-22-168

207-22-169

207-22-170

207-22-171

207-22-172

207-22-173

207-22-174

207-22-175

207-22-176

207-22-177

207-22-178

207-22-179

207-22-180

207-22-181

207-22-182

207-22-183

207-22-184

207-22-185

207-22-186

207-22-187

207-22-188

207-22-189

207-22-190

207-22-191

207-22-192

207-22-193

207-22-194

207-22-195

207-22-196

207-22-197

207-22-198

207-22-199

207-22-200

207-22-201

207-22-202

207-22-203

207-22-204

207-22-205

207-22-206

207-22-207

207-22-208

207-22-209

207-22-210

207-22-211

207-22-212

207-22-213

207-22-214

207-22-215

207-22-216

207-22-217

207-22-218

207-22-219

207-22-220

207-22-221

207