

# MARICOPA COUNTY

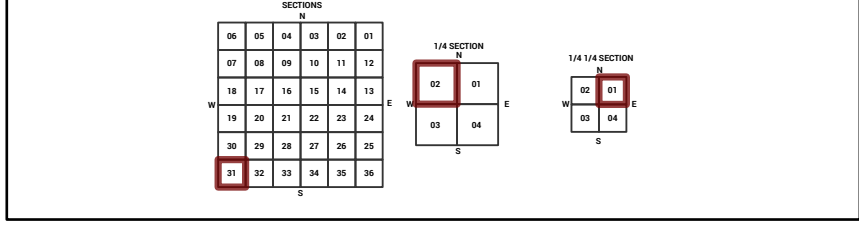
STATE OF ARIZONA

PT. SECTION 31 T04N R01E


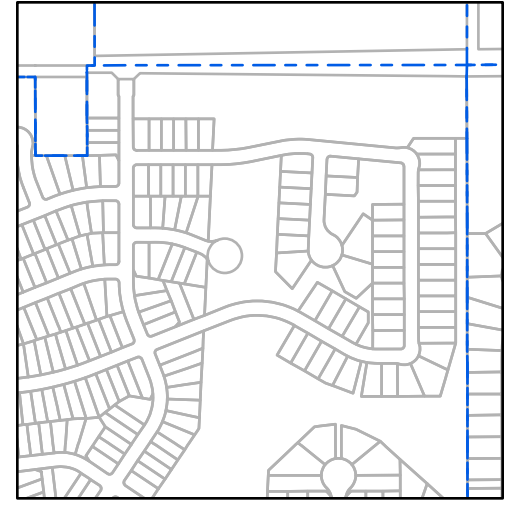
## 783 - 31 - 02 - 01

TOWNSHIP & RANGE SECTION 1/4 SECTION 1/4 SECTION

783	784	785	786	787	788	789	790	791	792
793	794	795	796	797	798	799	800	801	802
803	804	805	806	807	808	809	810	811	812
813	814	815	816	817	818	819	820	821	822
823	824	825	826	827	828	829	830	831	832
833	834	835	836	837	838	839	840	841	842
843	844	845	846	847	848	849	850	851	852
853	854	855	856	857	858	859	860	861	862
863	864	865	866	867	868	869	870	871	872
873	874	875	876	877	878	879	880	881	882
883	884	885	886	887	888	889	890	891	892
893	894	895	896	897	898	899	900	901	902
903	904	905	906	907	908	909	910	911	912
913	914	915	916	917	918	919	920	921	922
923	924	925	926	927	928	929	930	931	932
933	934	935	936	937	938	939	940	941	942
943	944	945	946	947	948	949	950	951	952
953	954	955	956	957	958	959	960	961	962
963	964	965	966	967	968	969	970	971	972
973	974	975	976	977	978	979	980	981	982
983	984	985	986	987	988	989	990	991	992



Parcels updated within this map



MARICOPA COUNTY  
ASSESSOR'S OFFICE  
301 W. Jefferson Street  
Phoenix, AZ 85003



- LEGEND:**
- Tax Parcels
  - Sections
  - Subdivisions
  - Lots
  - Section Corners
  - Centerlines

**Disclaimer - Indemnification**  
CAUTION! USERS SHOULD INDEPENDENTLY RESEARCH AND VERIFY INFORMATION WITHIN THIS DATASET OR MAP BEFORE RELYING ON IT.

The Assessor's Office has compiled information within this dataset or map that it uses to identify, classify, and value real and personal property. Please contact the Assessor's Office at 602 506-3406 if you believe any information is incomplete, out of date, or incorrect so that appropriate corrections can be addressed. Please note that a statutory process is also available to correct errors pursuant to Arizona Revised Statutes 42-16254.

The Assessor does not guarantee that any information contained within this dataset or map is accurate, complete or current. In many instances, the Assessor has gathered information from independent sources and made it available within this dataset or map, and the original information may have contained errors and omissions. Errors and omissions may have occurred in the process of gathering, interpreting, and reporting the information. Information within this dataset or map is not updated "real time." In addition, Users are cautioned that the process used within this dataset or map to illustrate the boundaries of adjacent parcels is not always consistent with the recorded documents for such parcels. The parcel boundaries depicted within this dataset or maps are for illustrative purposes only, and the exact relationship of adjacent parcels should be independently researched and verified. The information provided within this dataset or map is not the equivalent of a title report or a real estate survey. Users should independently research, investigate, and verify all information before relying on it or using it in the preparation of legal documents.

Map Reprint Date: 2/20/2026

