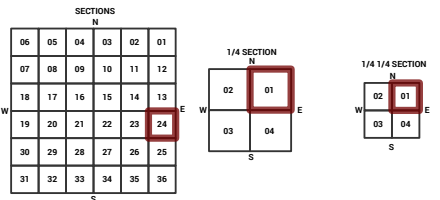
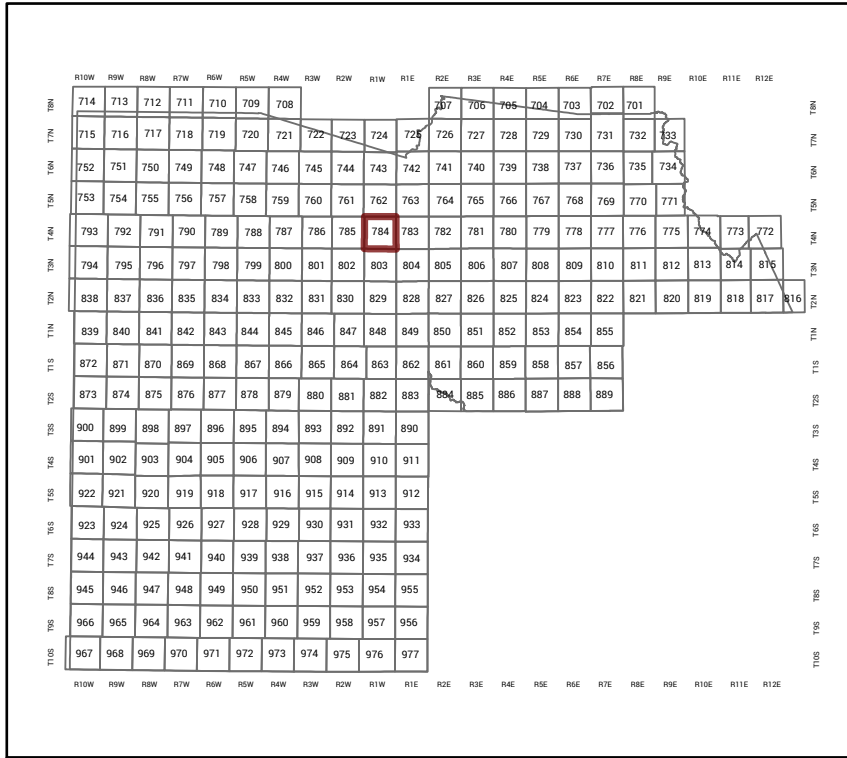


**MARICOPA COUNTY**  
STATE OF ARIZONA

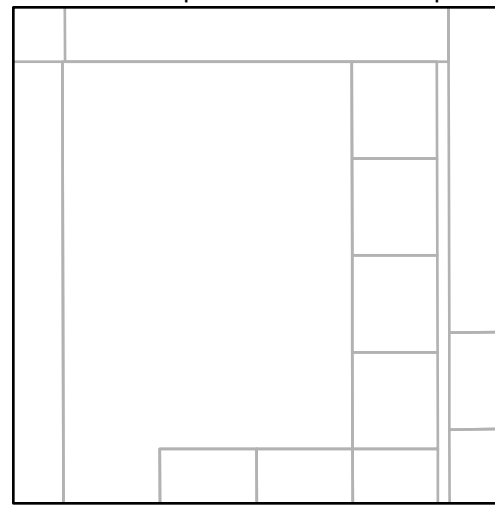
PT. SECTION 24 T04N R01W

**784 - 24 - 01 - 01**

TOWNSHIP & RANGE SECTION 1/4 SECTION 1/4 1/4 SECTION



Parcels updated within this map



MARICOPA COUNTY  
ASSESSOR'S OFFICE  
301 W. Jefferson Street  
Phoenix, AZ 85003



**LEGEND:** Tax Parcels Sections Subdivisions  
Lots Section Corners Centerlines

Disclaimer - Indemnification

CAUTION! USERS SHOULD INDEPENDENTLY RESEARCH AND VERIFY INFORMATION WITHIN THIS DATASET OR MAP BEFORE RELYING ON IT.

The Assessor's Office has compiled information within this dataset or map that it uses to identify, classify, and value real and personal property. Please contact the Assessor's Office at 602 506-3406 if you believe any information is incomplete, out of date, or incorrect so that appropriate corrections can be addressed. Please note that a statutory process is also available to correct errors pursuant to Arizona Revised Statutes 42-16254.

The Assessor does not guarantee that any information contained within this dataset or map is accurate, complete or current. In many instances, the Assessor has gathered information from independent sources and made it available within this dataset or map, and the original information may have contained errors and omissions. Errors and omissions may have occurred in the process of gathering, interpreting, and reporting the information. Information within this dataset or map is not updated "real time." In addition, Users are cautioned that the process used within this dataset or map to illustrate the boundaries of adjacent parcels is not always consistent with the recorded documents for such parcels. The parcel boundaries depicted within this dataset or maps are for illustrative purposes only, and the exact relationship of adjacent parcels should be independently researched and verified. The information provided within this dataset or map is not the equivalent of a title report or a real estate survey. Users should independently research, investigate, and verify all information before relying on it or using it in the preparation of legal documents.

Map Reprint Date: 2/20/2026

503-53-030A

T04N R01W Sec. 13

990'+/- T04N R01W Sec. 24

503-67-003B

1960'

503-67-002U

1320'

290'

330'+/-

503-67-002J

330'+/-

290'

330'+/-

503-67-002H

330'+/-

290'

330'+/-

503-67-002M

330'+/-

290'

330'+/-

503-67-002N

330'+/-

2640'+/-

330'+/-

503-67-002X

330'+/-

503-67-002W

290'

503-67-002F

T04N R01E Sec. 18  
T04N R01E Sec. 19

200-11-003C

88°14'17"W  
20.25'

200-12-008

200-12-010

T04N R01W Sec. 13  
T04N R01E Sec. 18

T04N R01W Sec. 24  
T04N R01E Sec. 18

T04N R01W Sec. 24  
T04N R01E Sec. 19