

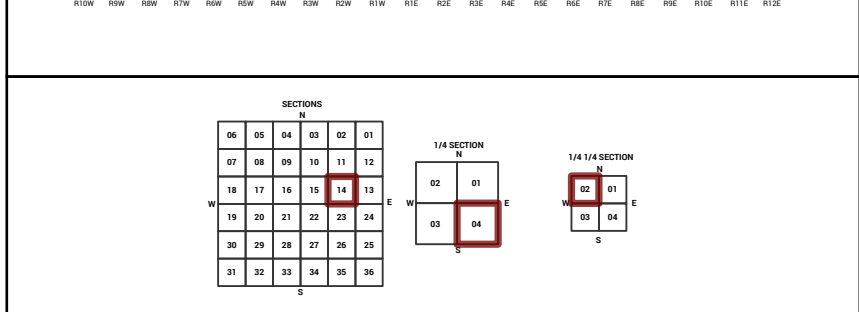
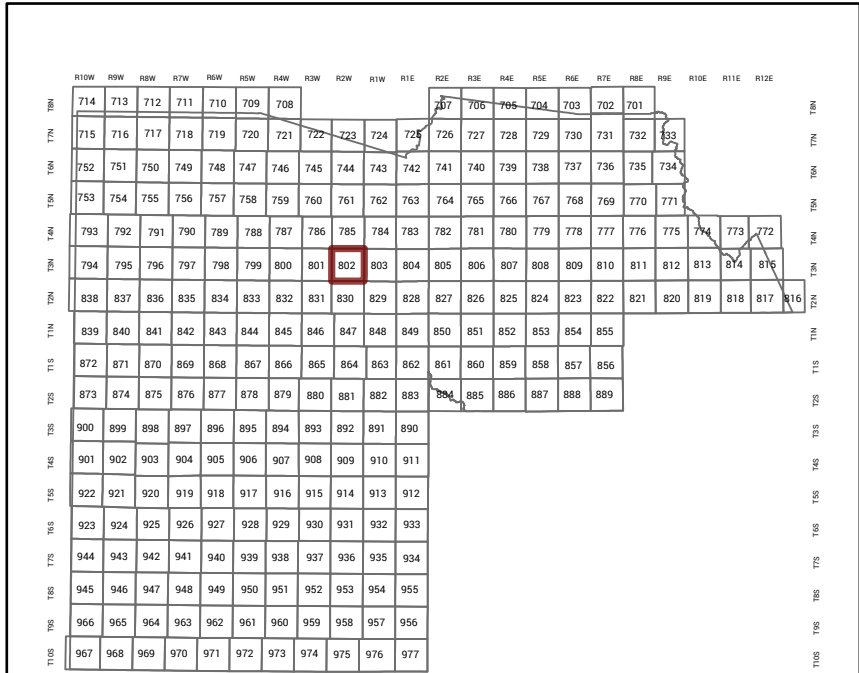
MARICOPA COUNTY

STATE OF ARIZONA

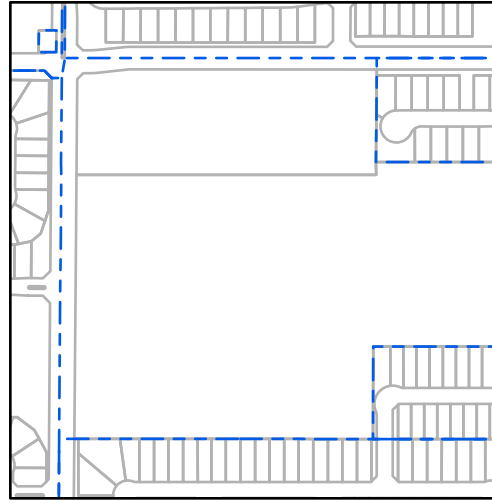
PT. SECTION 14 T03N R02W

802 - 14 - 04 - 02

TOWNSHIP & RANGE SECTION 1/4 SECTION 1/4 SECTION



Parcels updated within this map



MARICOPA COUNTY
ASSESSOR'S OFFICE
301 W. Jefferson Street
Phoenix, AZ 85003

MARICOPA COUNTY
ASSESSOR'S OFFICE
<https://mca.assessor.maricopa.gov>

LEGEND: Tax Parcels Sections Subdivisions
Lots Section Corners Centerlines

Disclaimer - Indemnification
CAUTION! USERS SHOULD INDEPENDENTLY RESEARCH AND VERIFY INFORMATION WITHIN THIS DATASET OR MAP BEFORE RELYING ON IT.

The Assessor's Office has compiled information within this dataset or map that it uses to identify, classify, and value real and personal property. Please contact the Assessor's Office at 602 506-3406 if you believe any information is incomplete, out of date, or incorrect so that appropriate corrections can be addressed. Please note that a statutory process is also available to correct errors pursuant to Arizona Revised Statutes 42-16254.

The Assessor does not guarantee that any information contained within this dataset or map is accurate, complete or current. In many instances, the Assessor has gathered information from independent sources and made it available within this dataset or map, and the original information may have contained errors and omissions. Errors and omissions may have occurred in the process of gathering, interpreting, and reporting the information. Information within this dataset or map is not updated "real time." In addition, Users are cautioned that the process used within this dataset or map to illustrate the boundaries of adjacent parcels is not always consistent with the recorded documents for such parcels. The parcel boundaries depicted within this dataset or maps are for illustrative purposes only, and the exact relationship of adjacent parcels should be independently researched and verified. The information provided within this dataset or map is not the equivalent of a title report or a real estate survey. Users should independently research, investigate, and verify all information before relying on it or using it in the preparation of legal documents.

Map Reprint Date: 2/21/2026

SARAH ANN RANCH UNIT 1
MCR: 812-49
502-05-529

502-04-008
502-06-501
502-06-238
502-06-237
502-06-236
502-06-235
502-06-234
502-06-233
502-06-232
502-06-231
502-06-201
502-06-202
502-06-500

SARAH ANN RANCH UNIT 2
MCR: 813-01

502-06-144
502-06-143
502-06-142
502-05-864
502-05-766
502-05-765
502-05-764
502-05-763
502-05-762
502-05-761
502-05-863
502-05-760
502-05-759
502-05-758
502-05-757
502-05-756
502-05-754
502-05-753
502-05-751
502-05-750
502-05-749
502-05-748
502-05-747
502-05-746
502-05-745
502-05-744
502-05-743

