MARICOPA COUNTY

STATE OF ARIZONA

PT. SECTION 5 T03N R01W

803 - 05 - 02 - 02

TOWNSHIP & RANGE | SECTION | 1/4 SECTION | 1/4 1/4 SECTION

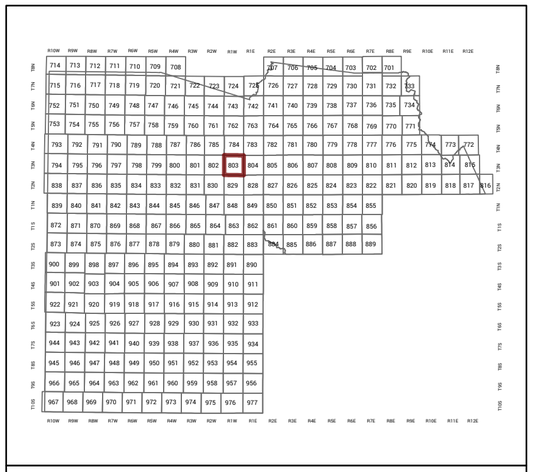

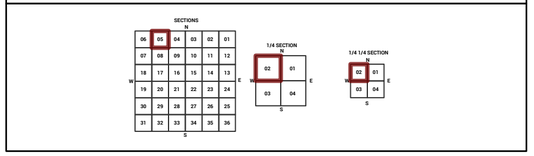

Parcels updated within this map

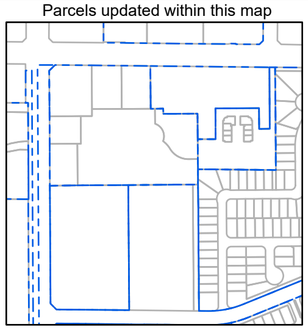

0 45 90 180 270 360 Feet

N

MARICOPA COUNTY ASSESSOR'S OFFICE
301 W. Jefferson Street
Phoenix, AZ 85003

MARICOPA COUNTY ASSESSOR'S OFFICE
https://mcassessor.maricopa.gov

LEGEND: Tax Parcels, Lots, Sections, Section Corners, Subdivisions, Centerlines

Disclaimer - Indemnification

CAUTION! USERS SHOULD INDEPENDENTLY RESEARCH AND VERIFY INFORMATION WITHIN THIS DATASET OR MAP BEFORE RELYING ON IT.

The Assessor's Office has compiled information within this dataset or map that it uses to identify, classify, and value real and personal property. Please contact the Assessor's Office at 602 506-3406 if you believe any information is incomplete, out of date, or incorrect so that appropriate corrections can be addressed. Please note that a statutory process is also available to correct errors pursuant to Arizona Revised Statutes 42-16254.

The Assessor does not guarantee that any information contained within this dataset or map is accurate, complete or current. In many instances, the Assessor has gathered information from independent sources and made it available within this dataset or map, and the original information may have contained errors and omissions. Errors and omissions may have occurred in the process of gathering, interpreting, and reporting the information. Information within this dataset or map is not updated "real time." In addition, Users are cautioned that the process used within this dataset or map to illustrate the boundaries of adjacent parcels is not always consistent with the recorded documents for such parcels. The parcel boundaries depicted within this dataset or maps are for illustrative purposes only, and the exact relationship of adjacent parcels should be independently researched and verified. The information provided within this dataset or map is not the equivalent of a title report or a real estate survey. Users should independently research, investigate, and verify all information before relying on it or using it in the preparation of legal documents.

Map Reprint Date: 2/21/2026

T04N R01W Sec. 31 | T04N R01W Sec. 32 | T03N R01W Sec. 6 | T03N R01W Sec. 5

W BELL RD | N BROOKSIDE LN | N 152ND LN | N REEMS RD | N 153RD DR | N 153RD CT | W LUNDBERG ST | W BOLA DR | W YOUNG ST

503-59-910B | 503-59-023T | 503-60-546A | 503-60-545 | 503-60-544 | 503-59-023V

BROOKSIDE VILLAGE MCR: 748-17

MOUNTAIN VISTA RANCH PARCEL 12 MCR: 516-13

BELL AND REEMS AMD MCR: 1083-14

ORCHARDS PARCEL 17 MAP OF DEDICATION AMD MCR: 647-39

SURPRISE PROFESSIONAL CENTER CONDOMINIUM MCR: 1364-13

MACAYO'S PLAZA MCR: 787-08

ORANGE ON BELL MCR: 1738-08

ORCHARDS MOD AMD MCR: 588-27

ORCHARDS PARCEL 3 MCR: 587-45

501-77-004H | 501-77-968 | 501-77-965 PARCEL 2 | 501-77-968 | PARCEL 3 501-77-966 | 501-77-004R

509-12-511 1 | 509-12-512 2 | 509-12-513 3 | 509-12-519 9 | 509-12-518 8 | 509-12-517 7 | 509-12-516 6 | 509-12-836 1 | 509-12-869 TRACT CE | 509-12-902 1 | 509-12-327C | 509-12-327B | 509-12-261 TRACT A | 509-12-264 | 509-12-178 30 | 509-12-177 29 | 509-12-176 28 | 509-12-175 27 | 509-12-174 26 | 509-12-173 25 | 509-12-172 24 | 509-12-171 23 | 509-12-170 22 | 509-12-850 112 | 509-12-851 118 | 509-12-852 120 | 509-12-853 122 | 509-12-849 110 | 509-12-848 104 | 509-12-847 102 | 509-12-846 100 | 509-12-161 13 | 509-12-162 14 | 509-12-163 15 | 509-12-164 16 | 509-12-165 17 | 509-12-166 18 | 509-12-167 19 | 509-12-168 20 | 509-12-169 21 | TRACT E 509-12-265 | 509-12-160 12 | 509-12-159 11 | 509-12-158 10 | 509-12-157 9 | 509-12-156 8 | 509-12-155 7 | 509-12-154 6 | 509-12-153 5 | 509-12-152 4 | 509-12-151 3 | 509-12-150 2 | 509-12-149 1 | 509-12-215 67 | 509-12-214 66 | 509-12-213 65 | 509-12-212 64 | 509-12-211 63 | 509-12-210 62 | 509-12-209 61 | 509-12-208 60 | 509-12-207 59 | 509-12-216 68 | 509-12-217 69 | 509-12-218 70 | 509-12-219 71 | 509-12-220 72 | 509-12-221 73 | 509-12-222 74 | 509-12-223 75 | 509-12-224 76 | 509-12-256 108 | 509-12-255 107 | 509-12-257 109 | 509-12-254 106 | 509-12-258 110 | 509-12-253 105 | 509-12-259 111 | 509-12-252 104 | 509-12-260 112 | 509-12-251 103 | 509-12-262 TRACT B | 509-12-248 100 | 509-12-247 99 | 509-12-249 101 | 509-12-250 102 | 509-12-143 | 509-12-044 | 509-12-045 | 509-12-046 | 509-12-047 47 | 509-12-048 46 | TRACT A

785.91'