

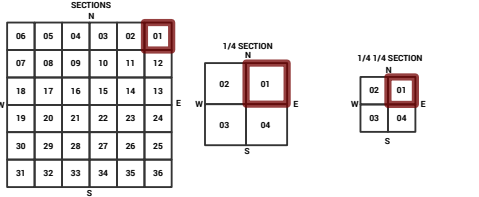
MARICOPA COUNTY
STATE OF ARIZONA

PT. SECTION 1 T03N R03E


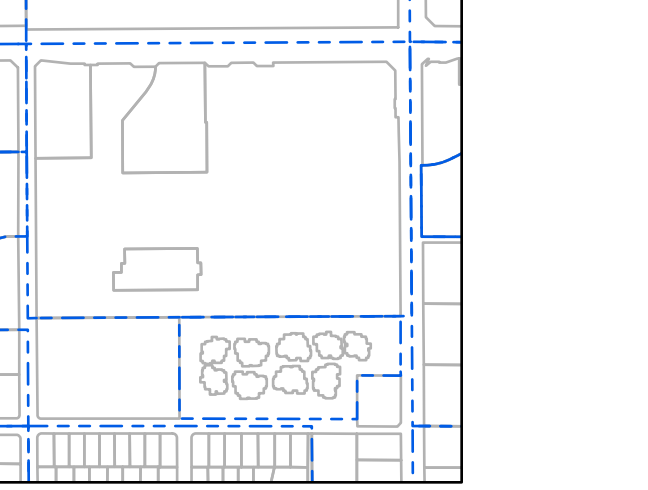
806 - 01 - 01 - 01

TOWNSHIP & RANGE SECTION 1/4 SECTION 1/4 1/4 SECTION

714	713	712	711	710	709	708	707	706	705	704	703	702	701
715	716	717	718	719	720	721	722	723	724	725	726	727	728
752	751	750	749	748	747	746	745	744	743	742	741	740	739
753	754	755	756	757	758	759	760	761	762	763	764	765	766
793	792	791	790	789	788	787	786	785	784	783	782	781	780
794	795	796	797	798	799	800	801	802	803	804	805	806	807
838	837	836	835	834	833	832	831	830	829	828	827	826	825
839	840	841	842	843	844	845	846	847	848	849	850	851	852
872	871	870	869	868	867	866	865	864	863	862	861	860	859
873	874	875	876	877	878	879	880	881	882	883	884	885	886
900	899	898	897	896	895	894	893	892	891	890	889	888	887
901	902	903	904	905	906	907	908	909	910	911	912	913	914
922	921	920	919	918	917	916	915	914	913	912	911	910	909
923	924	925	926	927	928	929	930	931	932	933	934	935	936
944	943	942	941	940	939	938	937	936	935	934	933	932	931
945	946	947	948	949	950	951	952	953	954	955	956	957	958
964	965	966	967	968	969	970	971	972	973	974	975	976	977
965	966	967	968	969	970	971	972	973	974	975	976	977	978



Parcels updated within this map



MARICOPA COUNTY
ASSESSOR'S OFFICE
301 W. Jefferson Street
Phoenix, AZ 85003

MARICOPA COUNTY
ASSESSOR'S OFFICE
<https://mcaassessor.maricopa.gov>

LEGEND: Tax Parcels (red outline), Sections (dashed blue outline), Subdivisions (dotted blue outline), Lots (white fill), Section Corners (circle with cross), Centerlines (dashed blue line)

Disclaimer - Indemnification
CAUTION! USERS SHOULD INDEPENDENTLY RESEARCH AND VERIFY INFORMATION WITHIN THIS DATASET OR MAP BEFORE RELYING ON IT.

The Assessor's Office has compiled information within this dataset or map that it uses to identify, classify, and value real and personal property. Please contact the Assessor's Office at 602 506-3406 if you believe any information is incomplete, out of date, or incorrect so that appropriate corrections can be addressed. Please note that a statutory process is also available to correct errors pursuant to Arizona Revised Statutes 42-16254.

The Assessor does not guarantee that any information contained within this dataset or map is accurate, complete or current. In many instances, the Assessor has gathered information from independent sources and made it available within this dataset or map, and the original information may have contained errors and omissions. Errors and omissions may have occurred in the process of gathering, interpreting, and reporting the information. Information within this dataset or map is not updated "real time." In addition, Users are cautioned that the process used within this dataset or map to illustrate the boundaries of adjacent parcels is not always consistent with the recorded documents for such parcels. The parcel boundaries depicted within this dataset or maps are for illustrative purposes only, and the exact relationship of adjacent parcels should be independently researched and verified. The information provided within this dataset or map is not the equivalent of a title report or a real estate survey. Users should independently research, investigate, and verify all information before relying on it or using it in the preparation of legal documents.

Map Reprint Date: 2/22/2026

214-01-889A 214-01-888 214-01-001H 215-17-750 BELLA ANGELA MCR: 501-02

T04N R03E Sec. 36 E BELL RD T03N R03E Sec. 1 T04N R04E Sec. 31 T03N R04E Sec. 6

SUNTREE LIMITED MCR: 398-23

COBBLESTONE AUTO SPA & MARKET 2 MCR: 491-06 214-33-140 214-33-153 214-33-154 215-21-002D PARADISE RANCHITOS PLAT 1 MCR: 058-35 215-21-02D

SENIOR LIVING COMMUNITIES MCR: 502-14 214-33-141 214-33-152A 1* 215-21-012

PARADISE VALLEY HOSPITAL MCR: 899-26 214-33-152B 215-21-013

LAS PALMAS MEDICAL AND DENTRAL PLAZA CONDOMINIUM MCR: 391-29 BUILDING A 214-33-125 BUILDING B 214-33-126 BUILDING C 214-33-127 BUILDING D 214-33-128 BUILDING E 214-33-129 BUILDING F 214-33-130 BUILDING G 214-33-131 BUILDING H 214-33-132 BUILDING I 214-33-133 214-33-023H 215-21-014

BELL ACRES MCR: 043-04 214-33-016A 214-33-023J 489.44' 214-33-016B 138' 477.72' 214-33-023H 215-21-014

MONTCLAIR TERRACE 1 MCR: 086-05 214-64-006 214-64-007 214-33-060 214-33-061 214-33-062 214-33-063 214-33-064 214-33-065 214-33-066 214-33-067 214-33-068 214-33-069 214-33-070 214-33-071 214-33-072 214-33-073 214-33-074 214-33-075 214-33-076 214-33-077 214-33-078 214-33-079 214-33-080 214-33-081 214-33-082 214-33-083 214-33-084 214-33-085 214-33-086 214-33-087 214-33-088 214-33-089 214-33-090 214-33-091 214-33-092 214-33-093 214-33-094 214-33-095 214-33-096 214-33-097 214-33-098 214-33-099 214-33-100 214-33-101 214-33-102 214-33-103 214-33-104 214-33-105 214-33-106 214-33-107 214-33-108 214-33-109 214-33-110 214-33-111 214-33-112 214-33-113 214-33-114 214-33-115 214-33-116 214-33-117 214-33-118 214-33-119 214-33-120 214-33-121 214-33-122 214-33-123 214-33-124 214-33-125 214-33-126 214-33-127 214-33-128 214-33-129 214-33-130 214-33-131 214-33-132 214-33-133 214-33-134 214-33-135 214-33-136 214-33-137 214-33-138 214-33-139 214-33-140 214-33-141 214-33-142 214-33-143 214-33-144 214-33-145 214-33-146 214-33-147 214-33-148 214-33-149 214-33-150 214-33-151 214-33-152 214-33-153 214-33-154 214-33-155 214-33-156 214-33-157 214-33-158 214-33-159 214-33-160 214-33-161 214-33-162 214-33-163 214-33-164 214-33-165 214-33-166 214-33-167 214-33-168 214-33-169 214-33-170 214-33-171 214-33-172 214-33-173 214-33-174 214-33-175 214-33-176 214-33-177 214-33-178 214-33-179 214-33-180 214-33-181 214-33-182 214-33-183 214-33-184 214-33-185 214-33-186 214-33-187 214-33-188 214-33-189 214-33-190 214-33-191 214-33-192 214-33-193 214-33-194 214-33-195 214-33-196 214-33-197 214-33-198 214-33-199 214-33-200

214-33-003A 214-33-003B 215-22-001 PARADISE RANCHITOS PLAT 3 MCR: 063-32 215-22-002