MARICOPA COUNTY

STATE OF ARIZONA

PT. SECTION 3 T01N R01E

849 - 03 - 02 - 04

TOWNSHIP & RANGE | SECTION | 1/4 SECTION | 1/4 1/4 SECTION

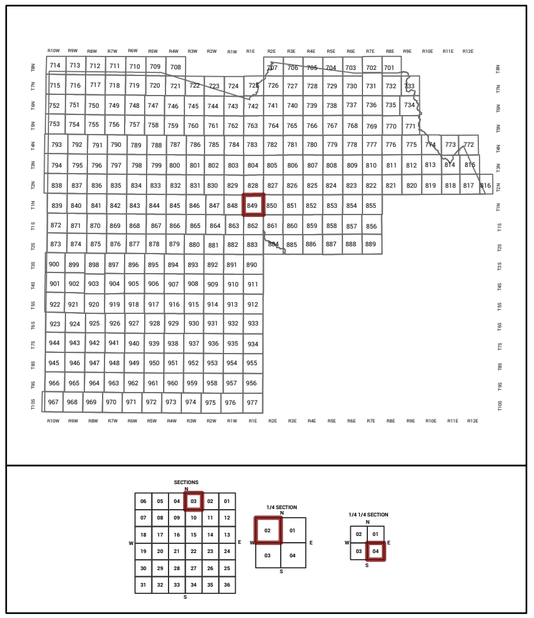

Parcels updated within this map

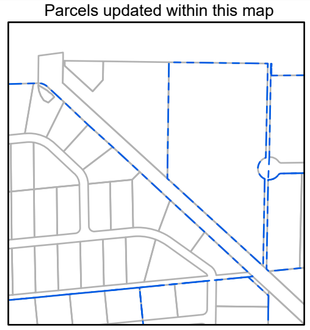

0 45 90 180 270 360 Feet

N

MARICOPA COUNTY
ASSESSOR'S OFFICE
301 W. Jefferson Street
Phoenix, AZ 85003

MARICOPA COUNTY ASSESSOR'S OFFICE
https://mcassessor.maricopa.gov

LEGEND: Tax Parcels, Sections, Subdivisions, Lots, Section Corners, Centerlines

Disclaimer - Indemnification

CAUTION! USERS SHOULD INDEPENDENTLY RESEARCH AND VERIFY INFORMATION WITHIN THIS DATASET OR MAP BEFORE RELYING ON IT.

The Assessor's Office has compiled information within this dataset or map that it uses to identify, classify, and value real and personal property. Please contact the Assessor's Office at 602 506-3406 if you believe any information is incomplete, out of date, or incorrect so that appropriate corrections can be addressed. Please note that a statutory process is also available to correct errors pursuant to Arizona Revised Statutes 42-16254.

The Assessor does not guarantee that any information contained within this dataset or map is accurate, complete or current. In many instances, the Assessor has gathered information from independent sources and made it available within this dataset or map, and the original information may have contained errors and omissions. Errors and omissions may have occurred in the process of gathering, interpreting, and reporting the information. Information within this dataset or map is not updated "real time." In addition, Users are cautioned that the process used within this dataset or map to illustrate the boundaries of adjacent parcels is not always consistent with the recorded documents for such parcels. The parcel boundaries depicted within this dataset or maps are for illustrative purposes only, and the exact relationship of adjacent parcels should be independently researched and verified. The information provided within this dataset or map is not the equivalent of a title report or a real estate survey. Users should independently research, investigate, and verify all information before relying on it or using it in the preparation of legal documents.

Map Reprint Date: 2/26/2026

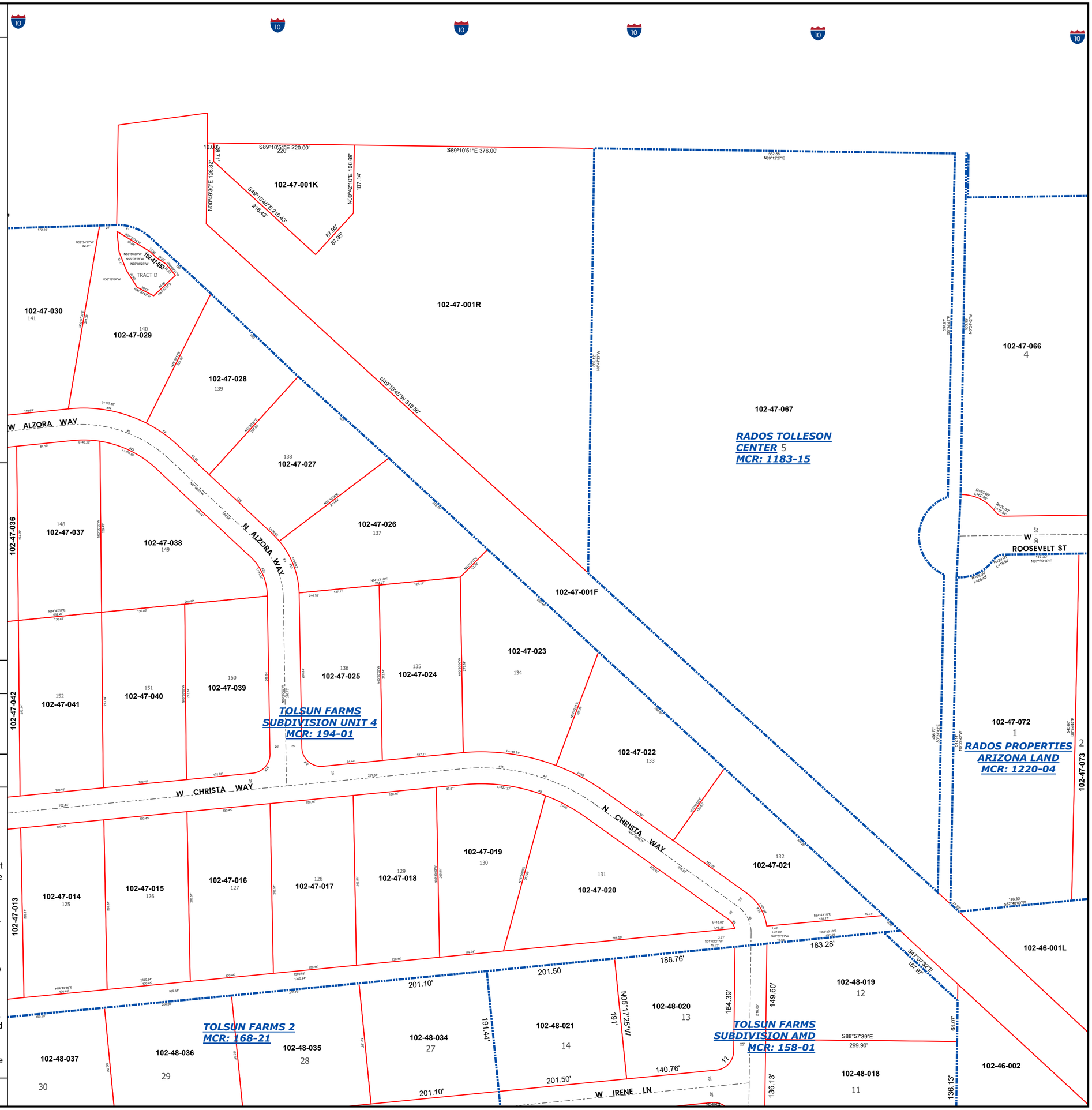
102-47-001K
102-47-001R
102-47-001F
102-47-067
RADOS TOLLESON CENTER 5
MCR: 1183-15
102-47-066
4
102-47-072
1
RADOS PROPERTIES ARIZONA LAND
MCR: 1220-04
102-47-073
2
102-46-001L
102-46-002
W ROOSEVELT ST
W ALZORA WAY
N ALZORA WAY
W CHRISTA WAY
N CHRISTA WAY
W IRENE LN
TRACT D
102-47-053
102-47-030
141
140
102-47-029
102-47-028
139
138
102-47-027
102-47-026
137
148
102-47-037
102-47-038
149
102-47-036
152
102-47-041
151
102-47-040
150
102-47-039
102-47-042
136
102-47-025
135
102-47-024
102-47-023
134
102-47-022
133
132
102-47-021
131
102-47-020
130
102-47-019
129
102-47-018
128
102-47-017
127
102-47-016
126
102-47-015
125
102-47-014
102-47-013
TOLSUN FARMS SUBDIVISION UNIT 4
MCR: 194-01
TOLSUN FARMS 2
MCR: 168-21
TOLSUN FARMS SUBDIVISION AMD
MCR: 158-01
102-48-019
12
102-48-020
13
102-48-021
14
102-48-034
27
102-48-035
28
102-48-036
29
102-48-037
30
102-48-018
11
S89°10'51"E 220.00'
S89°10'51"E 376.00'
N49°10'45"W 810.56'
S49°10'45"E 216.43'
N00°49'30"E 126.82'
N09°42'10"E 106.69'
N89°12'27"E
N49°47'33"W
S47°07'32"E 157.97'
S88°57'39"E 299.90'
N89°39'10"E
N84°43'10"E 692.27'
N84°42'30"E 969.64'
N84°43'10"E 183.28'
N05°17'25"W 191'
188.76'
201.50
201.10'
191.44'
164.39'
149.60'
140.76'
136.13'
64.07'
178.30'
S02°46'09"W
R=20.00'
L=31.42'
R=88.00'
L=49.08'
R=20.00'
L=31.42'
R=88.00'
L=49.08'
R=20.00'
L=31.42'
R=88.00'
L=49.08'