MARICOPA COUNTY

STATE OF ARIZONA

PT. SECTION 14 T01N R01E

849 - 14 - 01 - 00

TOWNSHIP & RANGE | SECTION | 1/4 SECTION | 1/4 1/4 SECTION

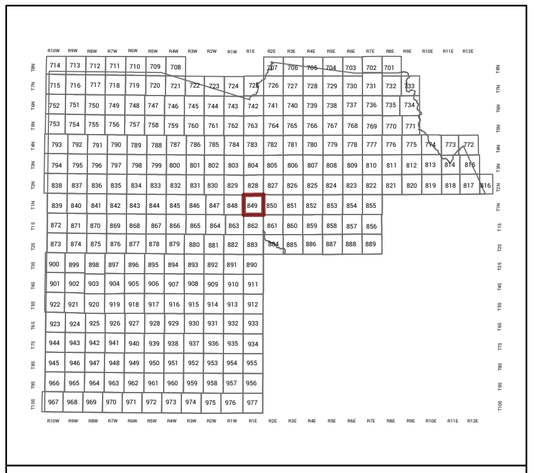

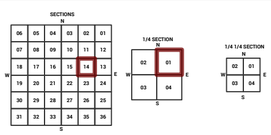

Parcels updated within this map

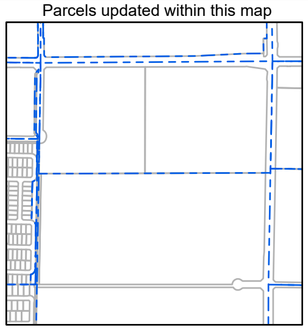

0 95 190 380 570 760 Feet

N

MARICOPA COUNTY
ASSESSOR'S OFFICE
301 W. Jefferson Street
Phoenix, AZ 85003

MARICOPA COUNTY ASSESSOR'S OFFICE
https://mcassessor.maricopa.gov

LEGEND: Tax Parcels, Lots, Sections, Section Corners, Subdivisions, Centerlines

Disclaimer - Indemnification

CAUTION! USERS SHOULD INDEPENDENTLY RESEARCH AND VERIFY INFORMATION WITHIN THIS DATASET OR MAP BEFORE RELYING ON IT.

The Assessor's Office has compiled information within this dataset or map that it uses to identify, classify, and value real and personal property. Please contact the Assessor's Office at 602 506-3406 if you believe any information is incomplete, out of date, or incorrect so that appropriate corrections can be addressed. Please note that a statutory process is also available to correct errors pursuant to Arizona Revised Statutes 42-16254.

The Assessor does not guarantee that any information contained within this dataset or map is accurate, complete or current. In many instances, the Assessor has gathered information from independent sources and made it available within this dataset or map, and the original information may have contained errors and omissions. Errors and omissions may have occurred in the process of gathering, interpreting, and reporting the information. Information within this dataset or map is not updated "real time." In addition, Users are cautioned that the process used within this dataset or map to illustrate the boundaries of adjacent parcels is not always consistent with the recorded documents for such parcels. The parcel boundaries depicted within this dataset or maps are for illustrative purposes only, and the exact relationship of adjacent parcels should be independently researched and verified. The information provided within this dataset or map is not the equivalent of a title report or a real estate survey. Users should independently research, investigate, and verify all information before relying on it or using it in the preparation of legal documents.

Map Reprint Date: 2/26/2026

TOLLESON CORPORATE PARK PHASE 1 MCR: 1107-25

104-15-026B

WINCUP MCR: 1068-19

TOLLESON CORPORATE PARK PHASE 2 MCR: 1208-13

2 104-15-031A

ESTRELLA COMMERCE PARK MCR: 488-33

104-15-005A

104-14-004D

T01N R01E Sec. 11
T01N R01E Sec. 12

COMMERCE CENTER SOUTHWEST MCR: 833-27

WEST 80 MCR: 1471-49

SOUTHWEST INDUSTRIAL CENTER MCR: 1177-38

T01N R01E Sec. 11 W BUCKEYE RD
T01N R01E Sec. 14

T01N R01E Sec. 12
T01N R01E Sec. 13

104-30-005

2

1
104-32-006E

104-32-007F

S 79TH AVE

LOT 1
104-31-003

104-31-004
LOT 2

BUCKEYE 75 DISTRIBUTION CENTER MCR: 809-20

104-30-004

W PAPAGO ST

104-32-413

W LUMBEE ST

CORDOVA ESTATES AMD MCR: 686-22

W PIMA ST

CORDOVA ESTATES MCR: 574-01

S 79TH LN

S 79TH DR

104-32-419

104-32-418A

W MOHAVE ST

104-31-001D

104-31-002J

S 75TH AVE

T01N R01E Sec. 14
T01N R01E Sec. 13

1
104-30-006

BUZZ OATES DURANGO CENTER MCR: 1020-01

W POMO ST

W CHICKASAW ST

W DURANGO ST

W HESS AVE

104-33-580A

104-34-001V

SEC 75TH AVENUE & DURANGO STREET MCR: 918-16

104-35-244

W HILTON AVE

1