MARICOPA COUNTY

STATE OF ARIZONA

PT. SECTION 25 T01N R01E

849 - 25 - 02 - 02

TOWNSHIP & RANGE | SECTION | 1/4 SECTION | 1/4 1/4 SECTION

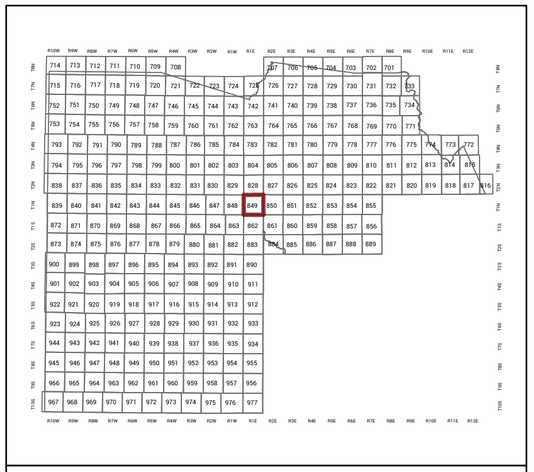

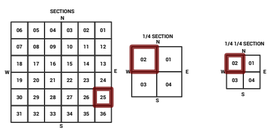

Parcels updated within this map

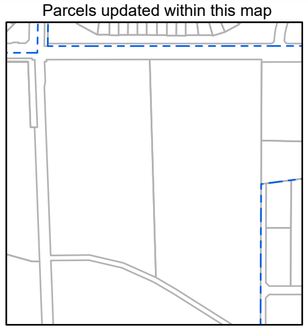

0 50 100 200 300 400 Feet

N

MARICOPA COUNTY
ASSESSOR'S OFFICE
301 W. Jefferson Street
Phoenix, AZ 85003

MARICOPA COUNTY ASSESSOR'S OFFICE
https://mcassessor.maricopa.gov

LEGEND: Tax Parcels, Lots, Sections, Section Corners, Subdivisions, Centerlines

Disclaimer - Indemnification

CAUTION! USERS SHOULD INDEPENDENTLY RESEARCH AND VERIFY INFORMATION WITHIN THIS DATASET OR MAP BEFORE RELYING ON IT.

The Assessor's Office has compiled information within this dataset or map that it uses to identify, classify, and value real and personal property. Please contact the Assessor's Office at 602 506-3406 if you believe any information is incomplete, out of date, or incorrect so that appropriate corrections can be addressed. Please note that a statutory process is also available to correct errors pursuant to Arizona Revised Statutes 42-16254.

The Assessor does not guarantee that any information contained within this dataset or map is accurate, complete or current. In many instances, the Assessor has gathered information from independent sources and made it available within this dataset or map, and the original information may have contained errors and omissions. Errors and omissions may have occurred in the process of gathering, interpreting, and reporting the information. Information within this dataset or map is not updated "real time." In addition, Users are cautioned that the process used within this dataset or map to illustrate the boundaries of adjacent parcels is not always consistent with the recorded documents for such parcels. The parcel boundaries depicted within this dataset or maps are for illustrative purposes only, and the exact relationship of adjacent parcels should be independently researched and verified. The information provided within this dataset or map is not the equivalent of a title report or a real estate survey. Users should independently research, investigate, and verify all information before relying on it or using it in the preparation of legal documents.

Map Reprint Date: 2/26/2026

ESTRELLA VILLAGE MANOR 2 MCR: 601-17

SIENNA VISTA MCR: 681-38

WESTERN HERITAGE ESTATES MCR: 157-18

W BROADWAY RD

S 75TH AVE

S 73RD DR

W WIER AVE

T01N R01E Sec. 23

T01N R01E Sec. 26

T01N R01E Sec. 24

T01N R01E Sec. 25

104-53-327

104-54-001J

104-55-046

104-55-045

104-55-044

104-55-043

104-55-042

104-55-041

104-55-040

104-55-039

104-55-038

104-55-037

104-55-036

104-55-035

104-55-034

104-55-033

104-55-818

104-55-822

TRACT A

TRACT B

104-69-007E

104-69-007C

104-69-007D

104-68-003C

104-68-003A

104-68-001A

104-68-004D

104-68-004G

104-68-017A

104-68-017B

104-68-016

104-68-018

609.04'

117.04'

33.90'

994.15'

1282.40'

661.25'

2645'

334.56'+/-

469.86'

348.83'

255.14'

357.59'

148.35'

1669.49'

584.99'

626.54'

127.08'

197.07'

274.63'

205.90'

196.90'

145.02'

553.93'

12'

33'

30'

40'

13