MARICOPA COUNTY

STATE OF ARIZONA

PT. SECTION 18 T01N R03E

851 - 18 - 04 - 01

TOWNSHIP & RANGE | SECTION | 1/4 SECTION | 1/4 1/4 SECTION

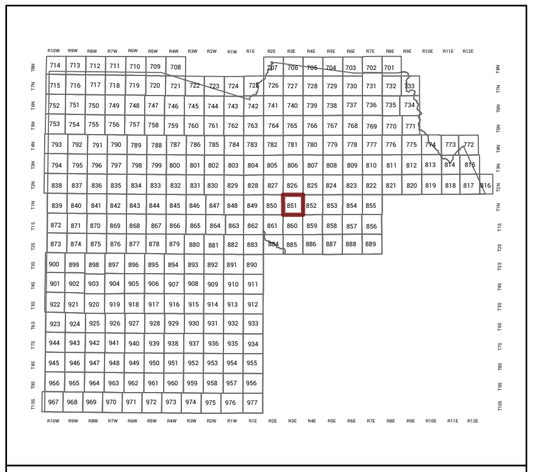

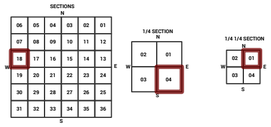

Parcels updated within this map

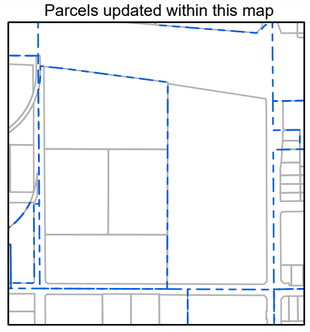

0 45 90 180 270 360 Feet

N

MARICOPA COUNTY
ASSESSOR'S OFFICE
301 W. Jefferson Street
Phoenix, AZ 85003

MARICOPA COUNTY ASSESSOR'S OFFICE
https://mcassessor.maricopa.gov

LEGEND: Tax Parcels, Sections, Subdivisions, Lots, Section Corners, Centerlines

Disclaimer - Indemnification

CAUTION! USERS SHOULD INDEPENDENTLY RESEARCH AND VERIFY INFORMATION WITHIN THIS DATASET OR MAP BEFORE RELYING ON IT.

The Assessor's Office has compiled information within this dataset or map that it uses to identify, classify, and value real and personal property. Please contact the Assessor's Office at 602 506-3406 if you believe any information is incomplete, out of date, or incorrect so that appropriate corrections can be addressed. Please note that a statutory process is also available to correct errors pursuant to Arizona Revised Statutes 42-16254.

The Assessor does not guarantee that any information contained within this dataset or map is accurate, complete or current. In many instances, the Assessor has gathered information from independent sources and made it available within this dataset or map, and the original information may have contained errors and omissions. Errors and omissions may have occurred in the process of gathering, interpreting, and reporting the information. Information within this dataset or map is not updated "real time." In addition, Users are cautioned that the process used within this dataset or map to illustrate the boundaries of adjacent parcels is not always consistent with the recorded documents for such parcels. The parcel boundaries depicted within this dataset or maps are for illustrative purposes only, and the exact relationship of adjacent parcels should be independently researched and verified. The information provided within this dataset or map is not the equivalent of a title report or a real estate survey. Users should independently research, investigate, and verify all information before relying on it or using it in the preparation of legal documents.

Map Reprint Date: 2/26/2026

105-34-107B
105-34-109A
PARC 17 MCR: 1215-02
112-37-016
112-37-017
112-37-019
GILBERT SQUARE MCR: 021-22
GAY DON BLK 1, LOTS 1-8; BLK 2, LOTS 1-8 MCR: 026-25
105-35-002
105-35-048C
537.08'
105-24-003
DISCOUNT ZONE MCR: 574-41
112-44-116
112-44-061A
112-44-063A
105-35-015A
TELL INDUSTRIAL DIST MCR: 055-48
112-44-085A
112-44-093B
112-44-091A
112-44-092
112-44-089
112-44-083
112-44-088
112-44-087
112-44-094A
112-44-090
105-35-016
105-35-014
S 7TH AVE
T01N R03E Sec. 18
T01N R03E Sec. 17
LINCOLN COMMERCE PARK PHASE 2 MCR: 940-11
1144.40'
105-24-002A
1058'+/-
105-24-006
105-24-004
W HILTON AVE
W GIBSON LN
105-35-018
PARKER TRACT AMD MCR: 005-35
PHOENIX METALLICS INC 2-A L LOT SUBDIVISION MCR: 550-44
112-44-096A
105-35-050
105-35-048
105-24-005
16'x16'
112-44-100A
112-44-103
W WATKINS ST
105-36-014C
105-36-014B
SHUTTLEWORTH AMD 2,3 MCR: 023-47
105-37-022A
105-37-024
105-37-023
105-37-026
JOHN S FREY SUBDIVISION LOT 1 MCR: 347-47
105-37-050
112-45-035A
112-45-034A
112-45-033A
SHUTTLEWORTH TRACT MCR: 031-36
112-45-037A