MARICOPA COUNTY

STATE OF ARIZONA

PT. SECTION 34 T01N R03E

851 - 34 - 04 - 04

TOWNSHIP & RANGE | SECTION | 1/4 SECTION | 1/4 1/4 SECTION

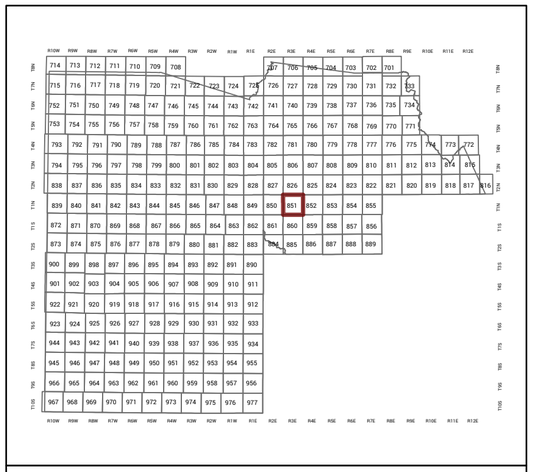

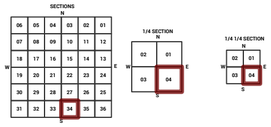

Parcels updated within this map

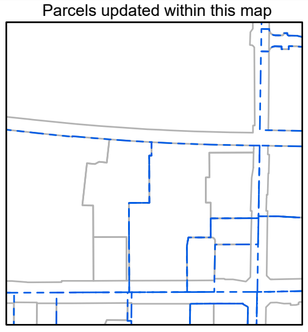

0 45 90 180 270 360 Feet

N

MARICOPA COUNTY
ASSESSOR'S OFFICE
301 W. Jefferson Street
Phoenix, AZ 85003

MARICOPA COUNTY ASSESSOR'S OFFICE
https://mcassessor.maricopa.gov

LEGEND: Tax Parcels, Sections, Subdivisions, Lots, Section Corners, Centerlines

Disclaimer - Indemnification

CAUTION! USERS SHOULD INDEPENDENTLY RESEARCH AND VERIFY INFORMATION WITHIN THIS DATASET OR MAP BEFORE RELYING ON IT.

The Assessor's Office has compiled information within this dataset or map that it uses to identify, classify, and value real and personal property. Please contact the Assessor's Office at 602 506-3406 if you believe any information is incomplete, out of date, or incorrect so that appropriate corrections can be addressed. Please note that a statutory process is also available to correct errors pursuant to Arizona Revised Statutes 42-16254.

The Assessor does not guarantee that any information contained within this dataset or map is accurate, complete or current. In many instances, the Assessor has gathered information from independent sources and made it available within this dataset or map, and the original information may have contained errors and omissions. Errors and omissions may have occurred in the process of gathering, interpreting, and reporting the information. Information within this dataset or map is not updated "real time." In addition, Users are cautioned that the process used within this dataset or map to illustrate the boundaries of adjacent parcels is not always consistent with the recorded documents for such parcels. The parcel boundaries depicted within this dataset or maps are for illustrative purposes only, and the exact relationship of adjacent parcels should be independently researched and verified. The information provided within this dataset or map is not the equivalent of a title report or a real estate survey. Users should independently research, investigate, and verify all information before relying on it or using it in the preparation of legal documents.

Map Reprint Date: 2/27/2026

122-94-002A

2548'+/-

122-96-015

E FREMONT RD

122-96-124

TRACT A

LEGACY
MCR: 489-10

122-96-016

T01N R03E Sec. 34

T01N R03E Sec. 35

S 24TH ST

LEGACY PLAZA EAST
BASELINE ROAD PARK AND RIDE
MCR: 1177-12

122-95-081
LOT 1

122-94-009
3

122-94-008
2

LEGACY VILLAGE
MCR: 642-50

LEGACY VILLAGE LOTS
4 AND 5 REPLAT
MCR: 750-50

122-94-018
4

122-94-019
5

122-94-012
6

122-94-014
8

122-94-013
7

122-94-006C

122-95-009
1

ROSE GARDEN
SHOPPING CENTER
MCR: 578-12

T01N R03E Sec. 34

T01S R03E Sec. 3

E BASELINE RD

T01N R03E Sec. 34

T01S R03E Sec. 2

T01N R03E Sec. 35

T01S R03E Sec. 2

MOUNTAIN
TRAILS WEST
MCR: 1290-42

DANNYS FAMILY
CARWASH
MCR: 1009-03

T01S R03E Sec. 3

T01S R03E Sec. 2

301-30-295

301-30-003D

301-30-003C

301-30-382
TRACT A

301-30-363

301-30-308C

301-30-393
1B

301-30-392
1A

MARKET AT SOUTH MOUNTAIN
MCR: 1325-11

301-26-692

MARKET PLACE AT
SOUTH MOUNTAIN
MCR: 928-17