

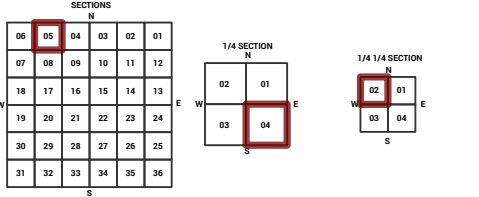
MARICOPA COUNTY
STATE OF ARIZONA

PT. SECTION 5 T01S R06E


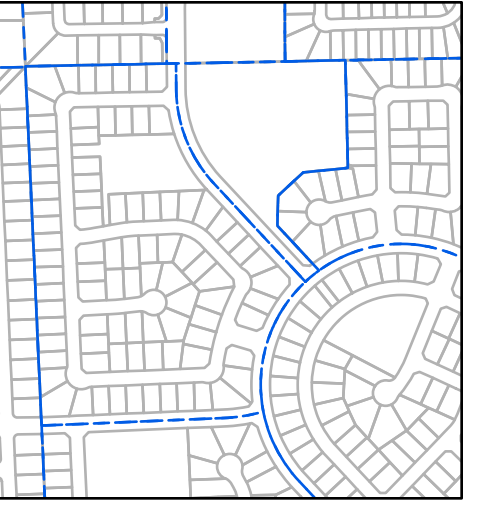
857 - 05 - 04 - 02

TOWNSHIP & RANGE SECTION 1/4 SECTION 1/4 1/4 SECTION

714	713	712	711	710	709	708	707	706	705	704	703	702	701	
715	714	713	712	711	710	709	708	707	706	705	704	703	702	701
722	721	720	719	718	717	716	715	714	713	712	711	710	709	708
723	722	721	720	719	718	717	716	715	714	713	712	711	710	709
730	729	728	727	726	725	724	723	722	721	720	719	718	717	716
731	730	729	728	727	726	725	724	723	722	721	720	719	718	717
738	737	736	735	734	733	732	731	730	729	728	727	726	725	724
739	738	737	736	735	734	733	732	731	730	729	728	727	726	725
746	745	744	743	742	741	740	739	738	737	736	735	734	733	732
747	746	745	744	743	742	741	740	739	738	737	736	735	734	733
754	753	752	751	750	749	748	747	746	745	744	743	742	741	740
755	754	753	752	751	750	749	748	747	746	745	744	743	742	741
762	761	760	759	758	757	756	755	754	753	752	751	750	749	748
763	762	761	760	759	758	757	756	755	754	753	752	751	750	749
770	769	768	767	766	765	764	763	762	761	760	759	758	757	756
771	770	769	768	767	766	765	764	763	762	761	760	759	758	757
778	777	776	775	774	773	772	771	770	769	768	767	766	765	764
779	778	777	776	775	774	773	772	771	770	769	768	767	766	765
786	785	784	783	782	781	780	779	778	777	776	775	774	773	772
787	786	785	784	783	782	781	780	779	778	777	776	775	774	773
794	793	792	791	790	889	888	887	886	885	884	883	882	881	880
795	794	793	792	791	790	889	888	887	886	885	884	883	882	881
802	801	800	799	798	797	796	795	794	793	792	791	790	889	888
803	802	801	800	799	798	797	796	795	794	793	792	791	790	889
810	809	808	807	806	805	804	803	802	801	800	799	798	797	796
811	810	809	808	807	806	805	804	803	802	801	800	799	798	797
818	817	816	815	814	813	812	811	810	809	808	807	806	805	804
819	818	817	816	815	814	813	812	811	810	809	808	807	806	805
826	825	824	823	822	821	820	819	818	817	816	815	814	813	812
827	826	825	824	823	822	821	820	819	818	817	816	815	814	813
834	833	832	831	830	829	828	827	826	825	824	823	822	821	820
835	834	833	832	831	830	829	828	827	826	825	824	823	822	821
842	841	840	839	838	837	836	835	834	833	832	831	830	829	828
843	842	841	840	839	838	837	836	835	834	833	832	831	830	829
850	849	848	847	846	845	844	843	842	841	840	839	838	837	836
851	850	849	848	847	846	845	844	843	842	841	840	839	838	837
858	857	856	855	854	853	852	851	850	849	848	847	846	845	844
859	858	857	856	855	854	853	852	851	850	849	848	847	846	845
866	865	864	863	862	861	860	859	858	857	856	855	854	853	852
867	866	865	864	863	862	861	860	859	858	857	856	855	854	853
874	873	872	871	870	869	868	867	866	865	864	863	862	861	860
875	874	873	872	871	870	869	868	867	866	865	864	863	862	861
882	881	880	879	878	877	876	875	874	873	872	871	870	869	868
883	882	881	880	879	878	877	876	875	874	873	872	871	870	869
890	889	888	887	886	885	884	883	882	881	880	879	878	877	876
891	890	889	888	887	886	885	884	883	882	881	880	879	878	877
898	897	896	895	894	893	892	891	890	889	888	887	886	885	884
899	898	897	896	895	894	893	892	891	890	889	888	887	886	885
906	905	904	903	902	901	900	899	898	897	896	895	894	893	892
907	906	905	904	903	902	901	900	899	898	897	896	895	894	893
914	913	912	911	910	909	908	907	906	905	904	903	902	901	900
915	914	913	912	911	910	909	908	907	906	905	904	903	902	901
922	921	920	919	918	917	916	915	914	913	912	911	910	909	908
923	922	921	920	919	918	917	916	915	914	913	912	911	910	909
930	929	928	927	926	925	924	923	922	921	920	919	918	917	916
931	930	929	928	927	926	925	924	923	922	921	920	919	918	917
938	937	936	935	934	933	932	931	930	929	928	927	926	925	924
939	938	937	936	935	934	933	932	931	930	929	928	927	926	925
946	945	944	943	942	941	940	939	938	937	936	935	934	933	932
947	946	945	944	943	942	941	940	939	938	937	936	935	934	933
954	953	952	951	950	949	948	947	946	945	944	943	942	941	940
955	954	953	952	951	950	949	948	947	946	945	944	943	942	941
962	961	960	959	958	957	956	955	954	953	952	951	950	949	948
963	962	961	960	959	958	957	956	955	954	953	952	951	950	949
970	969	968	967	966	965	964	963	962	961	960	959	958	957	956
971	970	969	968	967	966	965	964	963	962	961	960	959	958	957
978	977	976	975	974	973	972	971	970	969	968	967	966	965	964
979	978	977	976	975	974	973	972	971	970	969	968	967	966	965



Parcels updated within this map



MARICOPA COUNTY ASSESSOR'S OFFICE
301 W. Jefferson Street
Phoenix, AZ 85003
MARICOPA COUNTY
ASSESSOR'S OFFICE
<https://mcaassessor.maricopa.gov>

LEGEND: Tax Parcels (red outline), Sections (dotted outline), Subdivisions (blue outline), Lots (white outline), Section Corners (circle with cross), Centerlines (dashed line)

Disclaimer - Indemnification
CAUTION! USERS SHOULD INDEPENDENTLY RESEARCH AND VERIFY INFORMATION WITHIN THIS DATASET OR MAP BEFORE RELYING ON IT.

The Assessor's Office has compiled information within this dataset or map that it uses to identify, classify, and value real and personal property. Please contact the Assessor's Office at 602 506-3406 if you believe any information is incomplete, out of date, or incorrect so that appropriate corrections can be addressed. Please note that a statutory process is also available to correct errors pursuant to Arizona Revised Statutes 42-16254.

The Assessor does not guarantee that any information contained within this dataset or map is accurate, complete or current. In many instances, the Assessor has gathered information from independent sources and made it available within this dataset or map, and the original information may have contained errors and omissions. Errors and omissions may have occurred in the process of gathering, interpreting, and reporting the information. Information within this dataset or map is not updated "real time." In addition, Users are cautioned that the process used within this dataset or map to illustrate the boundaries of adjacent parcels is not always consistent with the recorded documents for such parcels. The parcel boundaries depicted within this dataset or maps are for illustrative purposes only, and the exact relationship of adjacent parcels should be independently researched and verified. The information provided within this dataset or map is not the equivalent of a title report or a real estate survey. Users should independently research, investigate, and verify all information before relying on it or using it in the preparation of legal documents.

Map Reprint Date: 2/28/2026

