MARICOPA COUNTY
STATE OF ARIZONA

PT. SECTION 12 T01S R04E

859 - 12 - 04 - 01

TOWNSHIP & RANGE GRID NUMBER | SECTION NUMBER | 1/4 SECTION NUMBER | 1/4 1/4 SECTION NUMBER

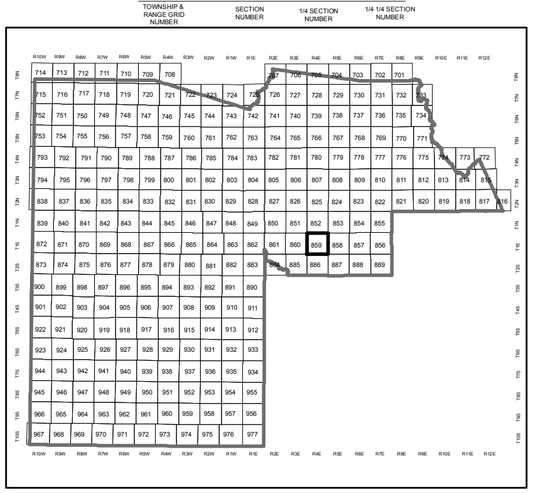

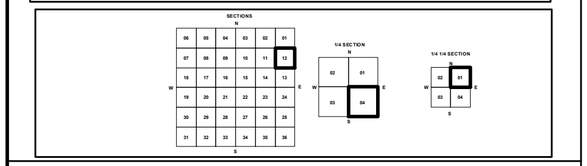

Parcels updated within this map

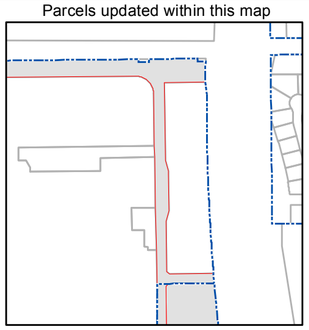

0 45 90 180 270 360 Feet

N

MARICOPA COUNTY
ASSESSOR'S OFFICE
301 W. Jefferson Street
Phoenix, AZ 85003
Date: 8/28/2015
http://mcassessor.maricopa.gov/assessor/

LEGEND: Parcels | Sections | Centerlines | Subdivisions | Section Corners

Disclaimer - Indemnification

CAUTION! USERS SHOULD INDEPENDENTLY RESEARCH AND VERIFY INFORMATION WITHIN THIS DATASET OR MAP BEFORE RELYING ON IT.

The Assessor's Office has compiled information within this dataset or map that it uses to identify, classify, and value real and personal property. Please contact the Assessor's Office at 602 506-3406 if you believe any information is incomplete, out-of date, or incorrect so that appropriate corrections can be addressed. Please note that a statutory process is also available to correct errors pursuant to Arizona Revised Statutes 42-16254.

The Assessor does not guarantee that any information contained within this dataset or map is accurate, complete or current. In many instances, the Assessor has gathered information from independent sources and made it available within this dataset or map, and the original information may have contained errors and omissions. Errors and omissions may have occurred in the process of gathering, interpreting, and reporting the information. Information within this dataset or map is not updated "real time." In addition, Users are cautioned that the process used within this dataset or map to illustrate the boundaries of adjacent parcels is not always consistent with the recorded documents for such parcels. The parcel boundaries depicted within this dataset or maps are for illustrative purposes only, and the exact relationship of adjacent parcels should be independently researched and verified. The information provided within this dataset or map is not the equivalent of a title report or a real estate survey. Users should independently research, investigate, and verify all information before relying on it or using it in the preparation of legal documents.

301-49-001C

4.02'

S PRICE RD

176.20

WESTERN CSR

WESTERN KYRENE BRANCH CANAL

WESTERN CSR

301-49-826A

301-49-006M

301-49-006N

TR. A*

301-49-827

TR. B

308.11' S89°16'12"W

DISCOVERY BUSINESS CAMPUS MCR: 1174-46, 2015 SUB

9

301-49-825

N PRICE RD

101

101

301-49-817

TR. C

301-49-828

125.27' N0°04'48"W

1

248.33' S89°16'12"W

301-49-834

TR. A

301-49-835

DISCOVERY BUSINESS CAMPUS LOT 8 MCR: 1235-14, 2016 SUB

4

302-05-026

CARRIAGE LANE 2 MCR: 173-28, SUB

40'

50'

94.45'

WESTERN CSR

WESTERN CSR

302-87-127

302-87-098

211

302-87-099

302-87-097

210

S PRICE RD

302-87-096

209

302-87-090

302-87-095

208

302-87-094

207

302-87-093

206

302-87-092

205

T01S R04E Sec. 12

T01S R05E Sec. 7

CARRIAGE LANE 7 LOT 114-239 & TR C & TR A&B MCR: 198-23, 1979 SUB

302-87-091

204

W CURRY ST

302-87-058

171

N PRICE RD

302-05-007G

490.72'