

MARICOPA COUNTY

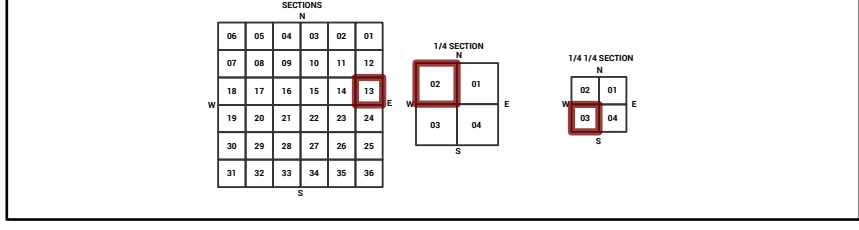
STATE OF ARIZONA

PT. SECTION 13 T02S R06E

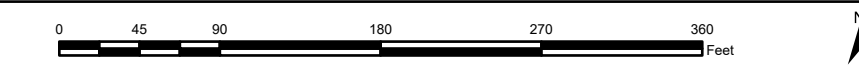
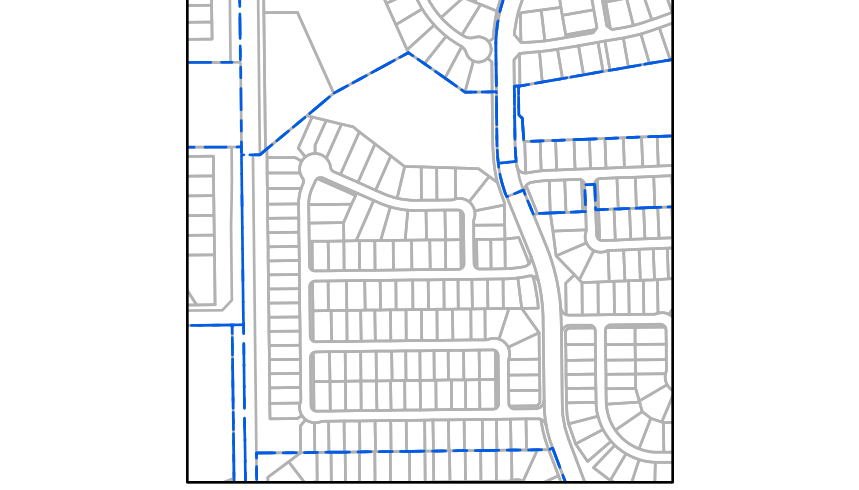
888 - 13 - 02 - 03

TOWNSHIP & RANGE SECTION 1/4 SECTION 1/4 SECTION

714	713	712	711	710	709	708
715	714	713	712	711	710	709
716	715	714	713	712	711	710
717	716	715	714	713	712	711
718	717	716	715	714	713	712
719	718	717	716	715	714	713
720	719	718	717	716	715	714
721	720	719	718	717	716	715
722	721	720	719	718	717	716
723	722	721	720	719	718	717
724	723	722	721	720	719	718
725	724	723	722	721	720	719
726	725	724	723	722	721	720
727	726	725	724	723	722	721
728	727	726	725	724	723	722
729	728	727	726	725	724	723
730	729	728	727	726	725	724
731	730	729	728	727	726	725
732	731	730	729	728	727	726
733	732	731	730	729	728	727
734	733	732	731	730	729	728
735	734	733	732	731	730	729
736	735	734	733	732	731	730
737	736	735	734	733	732	731
738	737	736	735	734	733	732
739	738	737	736	735	734	733
740	739	738	737	736	735	734
741	740	739	738	737	736	735
742	741	740	739	738	737	736
743	742	741	740	739	738	737
744	743	742	741	740	739	738
745	744	743	742	741	740	739
746	745	744	743	742	741	740
747	746	745	744	743	742	741
748	747	746	745	744	743	742
749	748	747	746	745	744	743
750	749	748	747	746	745	744
751	750	749	748	747	746	745
752	751	750	749	748	747	746
753	752	751	750	749	748	747
754	753	752	751	750	749	748
755	754	753	752	751	750	749
756	755	754	753	752	751	750
757	756	755	754	753	752	751
758	757	756	755	754	753	752
759	758	757	756	755	754	753
760	759	758	757	756	755	754
761	760	759	758	757	756	755
762	761	760	759	758	757	756
763	762	761	760	759	758	757
764	763	762	761	760	759	758
765	764	763	762	761	760	759
766	765	764	763	762	761	760
767	766	765	764	763	762	761
768	767	766	765	764	763	762
769	768	767	766	765	764	763
770	769	768	767	766	765	764
771	770	769	768	767	766	765
772	771	770	769	768	767	766
773	772	771	770	769	768	767
774	773	772	771	770	769	768
775	774	773	772	771	770	769
776	775	774	773	772	771	770
777	776	775	774	773	772	771
778	777	776	775	774	773	772
779	778	777	776	775	774	773
780	779	778	777	776	775	774
781	780	779	778	777	776	775
782	781	780	779	778	777	776
783	782	781	780	779	778	777
784	783	782	781	780	779	778
785	784	783	782	781	780	779
786	785	784	783	782	781	780
787	786	785	784	783	782	781
788	787	786	785	784	783	782
789	788	787	786	785	784	783
790	789	788	787	786	785	784
791	790	789	788	787	786	785
792	791	790	789	788	787	786
793	792	791	790	789	788	787
794	793	792	791	790	789	788
795	794	793	792	791	790	789
796	795	794	793	792	791	790
797	796	795	794	793	792	791
798	797	796	795	794	793	792
799	798	797	796	795	794	793
800	799	798	797	796	795	794
801	800	799	798	797	796	795
802	801	800	799	798	797	796
803	802	801	800	799	798	797
804	803	802	801	800	799	798
805	804	803	802	801	800	799
806	805	804	803	802	801	800
807	806	805	804	803	802	801
808	807	806	805	804	803	802
809	808	807	806	805	804	803
810	809	808	807	806	805	804
811	810	809	808	807	806	805
812	811	810	809	808	807	806
813	812	811	810	809	808	807
814	813	812	811	810	809	808
815	814	813	812	811	810	809
816	815	814	813	812	811	810
817	816	815	814	813	812	811
818	817	816	815	814	813	812
819	818	817	816	815	814	813
820	819	818	817	816	815	814
821	820	819	818	817	816	815
822	821	820	819	818	817	816
823	822	821	820	819	818	817
824	823	822	821	820	819	818
825	824	823	822	821	820	819
826	825	824	823	822	821	820
827	826	825	824	823	822	821
828	827	826	825	824	823	822
829	828	827	826	825	824	823
830	829	828	827	826	825	824
831	830	829	828	827	826	825
832	831	830	829	828	827	826
833	832	831	830	829	828	827
834	833	832	831	830	829	828
835	834	833	832	831	830	829
836	835	834	833	832	831	830
837	836	835	834	833	832	831
838	837	836	835	834	833	832
839	838	837	836	835	834	833
840	839	838	837	836	835	834
841	840	839	838	837	836	835
842	841	840	839	838	837	836
843	842	841	840	839	838	837
844	843	842	841	840	839	838
845	844	843	842	841	840	839
846	845	844	843	842	841	840
847	846	845	844	843	842	841
848	847	846	845	844	843	842
849	848	847	846	845	844	843
850	849	848	847	846	845	844
851	850	849	848	847	846	845
852	851	850	849	848	847	846
853	852	851	850	849	848	847
854	853	852	851	850	849	848
855	854	853	852	851	850	849
856	855	854	853	852	851	850
857	856	855	854	853	852	851
858	857	856	855	854	853	852
859	858	857	856	855	854	853
860	859	858	857	856	855	854
861	860	859	858	857	856	855
862	861	860	859	858	857	856
863	862	861	860	859	858	857
864	863	862	861	860	859	858
865	864	863	862	861	860	859
866	865	864	863	862	861	860
867	866	865	864	863	862	861
868	867	866	865	864	863	862
869	868	867	866	865	864	863
870	869	868	867	866	865	864
871	870	869	868	867	866	865
872	871	870	869	868	867	866
873	872	871	870	869	868	867
874	873	872	871	870	869	868
875	874	873	872	871	870	869
876	875	874	873	872	871	870
877	876	875	874	873	872	871
878	877	876	875	874	873	872
879	878	877	876	875	874	873
880	879	878	877	876	875	874
881	880	879	878	877	876	875
882	881	880	879	878	877	876
883	882	881	880	879	878	877
884	883	882	881	880	879	878
885	884	883	882	881	880	879
886	885	884	883	882	881	880
887	886	885	884	883	882	881
888	887	886	885	884	883	882
889	888	887	886	885	884	883



Parcels updated within this map



MARICOPA COUNTY ASSESSOR'S OFFICE
301 W. Jefferson Street
Phoenix, AZ 85003

MARICOPA COUNTY
ASSESSOR'S OFFICE
<https://mcaassessor.maricopa.gov>

LEGEND: Tax Parcels Sections Subdivisions
Lots Section Corners Centerlines

Disclaimer - Indemnification
CAUTION! USERS SHOULD INDEPENDENTLY RESEARCH AND VERIFY INFORMATION WITHIN THIS DATASET OR MAP BEFORE RELYING ON IT.

The Assessor's Office has compiled information within this dataset or map that it uses to identify, classify, and value real and personal property. Please contact the Assessor's Office at 602 506-3406 if you believe any information is incomplete, out of date, or incorrect so that appropriate corrections can be addressed. Please note that a statutory process is also available to correct errors pursuant to Arizona Revised Statutes 42-16254.

The Assessor does not guarantee that any information contained within this dataset or map is accurate, complete or current. In many instances, the Assessor has gathered information from independent sources and made it available within this dataset or map, and the original information may have contained errors and omissions. Errors and omissions may have occurred in the process of gathering, interpreting, and reporting the information. Information within this dataset or map is not updated "real time." In addition, Users are cautioned that the process used within this dataset or map to illustrate the boundaries of adjacent parcels is not always consistent with the recorded documents for such parcels. The parcel boundaries depicted within this dataset or maps are for illustrative purposes only, and the exact relationship of adjacent parcels should be independently researched and verified. The information provided within this dataset or map is not the equivalent of a title report or a real estate survey. Users should independently research, investigate, and verify all information before relying on it or using it in the preparation of legal documents.

Map Reprint Date: 3/1/2026

313-01-251A
MEADOWBROOK VILLAGE AT POWER RANCH 2
MCR: 488-12

313-05-283
TRACT B

313-05-282
TRACT A

313-05-175
TRACT AA

313-05-174
TRACT AA

313-05-173
TRACT AA

313-05-172
TRACT AA

313-05-171
TRACT AA

313-05-170
TRACT AA

313-05-169
TRACT AA

313-05-168
TRACT AA

313-05-167
TRACT AA

313-05-166
TRACT AA

313-05-165
TRACT AA

313-05-164
TRACT AA

313-05-163
TRACT AA

313-05-162
TRACT AA

313-05-161
TRACT AA

313-05-160
TRACT AA

313-05-159
TRACT AA

313-05-158
TRACT AA

313-05-157
TRACT AA

313-05-156
TRACT AA